

NOTICE!!

These documents have been scanned!

Do not place un-scanned documents beneath this notice!

Do not remove this notice from this file!

GPO Jacket No. 560-102
Print Order 61540
Rise Business Services, LLC
Job=AZ15 5/2/2019



Box Number= AZ15019



Claim Begin-End: AMC436799-AMC436800

1 Initial Receipt



AZ15019-9

AMC436731-AMC437154

**United States Department of the Interior
Bureau of Land Management**

LANDS/RECREATION & PLANNING
ONE N CENTRAL AVE
PHOENIX, AZ 85004 -2203
Phone: 602-417-9200

Receipt

No: 3499309

Transaction #: 3599987	
Date of Transaction: 02/23/2016	
CUSTOMER:	
DEPARTMENT OF LAND TRANSFER INFORMATION INC 942 CALLE AMANECER STE B SAN CLEMENTE, CA 92673-6220 US	

ENTERED

By Ram

LINE #	QTY	DESCRIPTION	REMARKS	UNIT PRICE	TOTAL
1	2.00	LOCATABLE MINERALS / MINING CLAIMS- NEW, UNADJUD, ONE OR MORE AUTH NOS / NEW MINING CLAIMS LOCATION FEE CASES: AMC436799/\$37.00, AMC436800/\$37.00		- n/a -	74.00
2	2.00	LOCATABLE MINERALS / MINING CLAIMS- NEW, UNADJUD, ONE OR MORE AUTH NOS / NEW MINING CLAIM PROCESSING FEE CASES: AMC436799/\$20.00, AMC436800/\$20.00		- n/a -	40.00
3	2.00	LOCATABLE MINERALS / MINING CLAIMS- NEW, UNADJUD, ONE OR MORE AUTH NOS / NEW MINING CLAIMS MAINTENANCE FEE CASES: AMC436799/\$155.00, AMC436800/\$155.00		- n/a -	310.00
TOTAL:					\$424.00

PAYMENT INFORMATION				
1	AMOUNT:	424.00	POSTMARKED:	02/16/2016
	TYPE:	CHECK	RECEIVED:	02/22/2016
	CHECK NO:	6585		
	NAME:	DEPARTMENT OF LAND TRANSFER INFORMATION 942 CALLE AMANECER STE B SAN CLEMENTE CA 92673-6220 US		

REMARKS

This receipt was generated by the automated BLM Collections and Billing System and is a paper representation of a portion of the official electronic record contained therein.

NOTICE!!

These documents have been scanned!

Do not place un-scanned documents beneath this notice!

Do not remove this notice from this file!

GPO Jacket No. 560-102
Print Order 61540
Rise Business Services, LLC
Job=AZ15 5/2/2019



Box Number= AZ15019



Claim Begin-End: AMC436799-AMC436800

2 Correspondence



AZ15019-9

AMC436731-AMC437154



United States Department of the Interior



BUREAU OF LAND MANAGEMENT

Arizona State Office

One North Central Avenue, Suite 800

Phoenix, Arizona 85004-4427

www.blm.gov/az/

OCT 10 2018

In Reply Refer To:

3800 (9200) RM

AMC435946, AMC436799, AMC441165

CERTIFIED MAIL - RETURN RECEIPT REQUESTED No. 9214 8901 9403 8373 6881 35

NOTICE

GERRALD RANDY UNDERWOOD SR	:	This Notice Affects Those Claims
3292 W MCKINLEY AVE	:	Shown in the Block Below.
FRESNO, CA 93722-5522	:	

AMC435946, AMC436800, AMC441165

DEAD HORSE MINE, GENERAL GRANT MINE, SHIRTTAIL MINE

Maintenance Fee Waiver Held for Rejection

This office received the Maintenance Fee Waiver Certification (waiver) for the above listed mining claim(s). The waiver is not properly completed and does not meet the annual filing requirements.

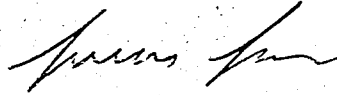
In accordance with 43 Code of Federal Regulations (CFR) 3835.10, the name, address, and original signatures of all owners of the mining claim must be included on the waiver form. Please correct the discrepancy as noted below:

The waiver was filed on a form that has expired. You must provide the waiver information on the enclosed current form.

In order to correct the defect in the waiver, per 43 CFR 3835.93, you must provide this office with the requested information within 60 days of your receipt of this notice. If you are unable to provide this information, you have the option of paying the annual maintenance fee of \$155 per claim (\$155 per 20 acres for placer claims larger than 20 acres). If we do not receive the requested corrections or the maintenance fees within the 60-day time frame, the claim(s) will be declared forfeited and closed.

If additional information is required, please contact RéAnn Myers at 602-417-9413. Please include your AMC serial number(s) on all correspondence.

Sincerely,




Lucas Lucero
Deputy State Director
Lands, Minerals and Energy Division

Date Produced: 10/22/2018

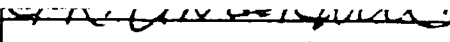
ConnectSuite Inc.:

The following is the delivery information for Certified Mail™/RRE item number 9214 8901 9403 8373 6881 35. Our records indicate that this item was delivered on 10/16/2018 at 02:22 p.m. in FRESNO, CA 93722. The scanned image of the recipient information is provided below.

Signature of Recipient :

Signature	
Printed Name	G.R. Underwood

Address of Recipient :

Address	
---------	--

Thank you for selecting the Postal Service for your mailing needs. If you require additional assistance, please contact your local post office or Postal Service representative.

Sincerely,
United States Postal Service

The customer reference number shown below is not validated or endorsed by the United States Postal Service. It is solely for customer use.

Customer Reference Number: C1025973.5930979

AMC 436799
435946
441662
Cato



**United States Department of the Interior
BUREAU OF LAND MANAGEMENT**

California State Office
2800 Cottage Way, Suite W1623
Sacramento, CA 95825
www.blm.gov/california



In Reply Refer to:
CAMC310147 et al
3833(CA920TV)P

JUN 28 2017

CERTIFIED MAIL – RETURN RECEIPT REQUESTED

NOTICE

Gerrald Underwood	:	
Randy Underwood	:	Mining Claims
3292 W McKinley Ave	:	As Listed Below
Fresno CA 93722	:	

Additional Information Required

Your maintenance fee waiver certifications were filed with this office for the 2017 assessment year for the Gold Lucky (CAMC310147), Jack Henry Mine (CAMC310217), Indy Creek 13 (CAMC310583), Moquats (CAMC311171), Golden Star (CAMC311173), Gold Reward Placer (CAMC311285), Sinnamon Gold and Dunderburg Gold (CAMC311416-17), Mollie Gibson Mine (CAMC311765), and Apache Mesa (CAMC311770). On the waivers for the above-referenced mining claims, you attested that you “and all related parties owned ten or fewer mining claims, mill, or tunnel sites located and maintained on Federal lands in the United States of America on September 1, 2016.” This statement is in accordance with BLM’s regulations at 43 CFR 3835.1 (b) which states that in order to qualify for a small miner waiver “**all related parties must hold no more than a total of 10 mining claims or sites nationwide**, not including oil shale claims; and all co-claimants must qualify for the small miner waiver.” A “related party” is defined as “**(a) the spouse and dependent children of the claimant as defined in section 152 of the Internal Revenue Code of 1986**; or (b) a person who controls, is controlled by, or is under common control with the claimant,” pursuant to 43 CFR 3830.5.

It has come to our attention that Gerrald Underwood, Randy Underwood, Gerrald Underwood Sr. and Skippy Underwood may be related parties and may hold over 10 claims nationwide. In order to complete the processing of your waivers the following information is needed to verify whether you qualify for the waiver:


1. A signed statement from each claimant that provides the relationship between the other claimant(s). Please include your current mailing addresses in your statement.

2. A written certification stating that you understand and acknowledge that, pursuant to 43 USC 1212 and 18 USC 1001, the filing or recording of a false, fictitious, or fraudulent document with the Bureau of Land Management may result in a fine of up to \$250,000, a prison term not to exceed five years, or both.

You are hereby granted **30 days** from receipt of this decision to submit the required documentation. Failure to comply will result in your claims being forfeited by operation of law.

If you have any questions, please contact the Mining Law Adjudication Unit at (916) 978-4360.

Sincerely,



Tatiana Ventus
Mining Law Adjudication Unit
Division of Energy & Minerals

CC: Gerrald Underwood Sr
Skippy Underwood
3292 W McKinley Ave
Fresno CA 93722

Arizona State Office - Lands & Minerals
Attn: Amy Thrower
One North Central Ave Ste. 800
Phoenix AZ 85004

Nevada State Office - Minerals
Attn: Lacy Trapp
1340 Financial Blvd
Reno NV 89502

7016 0750 0000 3559 8167

U.S. Postal Service™
CERTIFIED MAIL® RECEIPT
Domestic Mail Only

For delivery information, visit our website at www.usps.com®.

OFFICIAL USE

Certified Mail Fee	\$
Extra Services & Fees (check box, add fee as appropriate)	
<input type="checkbox"/> Return Receipt (hardcopy)	\$
<input type="checkbox"/> Return Receipt (electronic)	\$
<input type="checkbox"/> Certified Mail Restricted Delivery	\$
<input type="checkbox"/> Adult Signature Required	\$
<input type="checkbox"/> Adult Signature Restricted Delivery	\$
Postage	\$
Total Postage and Fees	\$

Sent To _____

Street and Apt. No., or PO Box No. **AZ**

City, State, ZIP+4® _____

Postmark Here

PS Form 3800, April 2015 PSN 7530-02-000-8047 See Reverse for Instructions

ATT: Tatiana Ventus

7/17/17

RE: CAMC310147

I AM GERRALD RANDY UNDERWOOD III
AND I RESIDE AT 3292 W. MCKINLEY
AVE., FRESNO, CA. 93722 WITH MY
GRANDPA, GERRALD RANDY UNDERWOOD SR.

IN REGARDS TO MY MINING CLAIMS:
FIVE ARE REGISTERED UNDER GERRALD
UNDERWOOD AND ONE UNDER SKIPPY
UNDERWOOD (WHICH IS MY NICKNAME).

IT IS MY UNDERSTANDING THAT
OWNING TEN OR LESS MINING CLAIMS,
I QUALIFY FOR THE SMALL MINERS WAIVER.

Gerrald Underwood III

BLM
Rec'd Updated
IV 7/25/17

Bureau of Land Management
California State Office

JUL 24 2017

Received

ATT: Tatiana Ventus

7/17/17

RE: CAMC 310147

I Am Gerrald Randy Underwood SR.
I reside at 3292 W. McKinley Ave.
Fresno, CA, 93722, with my grandson
Gerrald Randy Underwood III.

IN regards to my mining claims,
NINE ARE registered to me under
Randy Underwood AND ONE under
Gerrald Underwood SR.

IT is my understanding owning
TEN OR less mining claims, I
qualify for small miners waiver.

Randy Underwood

BLM

Records Updated

TV 7/25/17

Bureau of Land Management
California State Office

JUL 24 2017

Received

NOTICE!!

These documents have been scanned!

Do not place un-scanned documents beneath this notice!

Do not remove this notice from this file!

GPO Jacket No. 560-102
Print Order 61540
Rise Business Services, LLC
Job=AZ15 5/2/2019



Box Number= AZ15019




Claim Begin-End: AMC436799-AMC436800

3 Transfers



AZ15019-9

AMC436731-AMC437154



DEPARTMENT OF LAND TRANSFER INFORMATION

PROTECTING AMERICA'S RESOURCES

WWW.LANDTRANSFER.US.COM

942 CALLE AMANECER SUITE A
SAN CLEMENTE, CA 92673

TEL 949.361.6618

FAX 949.366.9945

April 15, 16

Bureau of Land Management
Arizona State Office
One Central Avenue
Suite 800
Phoenix, AZ 85004-4427

436799

PHOENIX, ARIZONA

2016 APR 19 A 8:55

RECEIVED
BLM AZ STATE OFFICE

RE: Mining Claim Change of Ownership/Quitclaim Deeds to be processed

To Whom It May Concern:

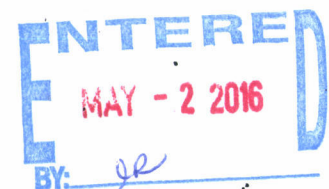
Enclosed, please find a Mining Claim Change of Ownership Request in the form of Legal Quitclaim Deeds to be processed.

Also attached you will find my check for payment in the amount of \$10.00 for the processing of this Quitclaim Deed.

Should you need any additional information, please do not hesitate to call on me.

Warmest Regards,

Recording Department
949.361.6618



RECORDING REQUESTED BY:
(Mail recording to)
Department of Land Transfer
Information Inc.
942 Calle Amanecer Suite A
San Clemente, CA
92673

FOR RECORDER'S USE

UNPATENTED MINING CLAIM QUITCLAIM DEED

NOTICE IS HEREBY GIVEN that Department of Land Transfer Information, Inc., a Wyoming Corporation whose current mailing address is 942 Calle Amanecer, Suite B, San Clemente, CA 92673 (collectively, "GRANTOR"), in consideration of money received and other good and valuable consideration, do hereby remise, release and forever quitclaim to; Randy Underwood, whose mailing address is 3292 West McKinley Ave., Fresno CA, 93722 (collectively, "Grantee"), all rights, title and interest of Grantor, in and to the following mining claim; The **GENERAL GRANT MINE** lode mining claim, **AMC436800**. The general course of this claim is North and South and it is situated in the Gila-Salt River Meridian, Maricopa County, Arizona. This claim is 1500 feet in length and 600 feet in width. This claim runs from the location monument on which this location notice is posted approximately 1,200 feet in a Northerly direction to the North end line and approximately 300 feet in a Southerly direction to the South end line. The claim excludes any and all patented mining claims and Federal Highways located within said boundaries. This claim is marked by four (4) monuments, one at each corner of the claim. Additionally, there are two (2) end-line markers on each side of the center of the claim. All markers are 4" x 4" posts that are buried 1.5' in the ground and protrude 4.5' above the ground embossed with the name of the claim and its location in relation to the claim. The location monument on which this notice is posted is situated within Section 31, Township 5N, Range 7W, Gila-Salt River Meridian, Maricopa County Arizona and this claim encompasses portions of the following quarter section (s), Township (s) and Range (s); NW ¼ of Sec. 31 and the SW ¼ of Section 30, T5N, R7W Gila-Salt River Meridian, Maricopa County Arizona. The locality of this claim with reference to some natural object or permanent monument and additional information (if any) concerning its locality are as follows: SW corner of this claim is 718 Feet South and 0 Feet East of the NW corner of Section 31, T5N, R7W.

Exempt per code A.R.S. 11-1134 A6

IN WITNESS WHEREOF, this Mining Claim Quitclaim Deed is executed on April 14, 2016:

DEPARTMENT OF LAND TRANSFER INFORMATION, INC.



Steven L. Cyros, President
Authorized Officer for DEPARTMENT OF LAND TRANSFER INFORMATION, INC.


A notary public or other officer completing this certificate verifies only the identity of the individual who signed the document to which this certificate is attached, and not the truthfulness, accuracy, or validity of that document.


ACKNOWLEDGMENT
STATE OF CALIFORNIA
COUNTY OF ORANGE, SS:

On April 14, 2016, before me, C Lowe, notary public, personally appeared Steven L. Cyros, who proved to me on the basis of satisfactory evidence to be the person(s) whose name(s) is/are subscribed to the within instrument and acknowledged to me that he/she/they executed the same in his/her/their authorized capacity(ies), and that but his/her/their signature(s) on the instrument the person(s), or the entity upon behalf of which the person(s) acted, executed the instrument.

I certify under PENALTY OF PERJURY under the laws of State of California that the foregoing paragraph is true and correct.

WITNESS my hand and official seal.

Signature  (SEAL)



RECEIVED
BONAVILLE STATE OFFICE
APR 19 A 8:55
PHOENIX, ARIZONA



Department of Land Transfer

942 Calle Amanecer
Suite A
San Clemente, CA 92673

SANTA ANA CA 926

15 APR 2016 PM 4 L



RECEIVED
BLM AZ STATE OFFICE

2016 APR 19 A 8:55

PHOENIX, ARIZONA

Bureau of Land Management
Arizona State Office
One Central Avenue
Suite 800
Phoenix, AZ 85004-4427

85004442700



Department of Land Transfer
942 Calle Amanecer
Suite A
San Clemente, CA 92673

United States Department of the Interior
Bureau of Land Management
 DIV OF LANDS, MINRLS & ENERGY
 ONE N CENTRAL AVE
 PHOENIX, AZ 85004 -4427

Receipt

No: 3541487

Phone:


Transaction #: 3643761	
Date of Transaction: 04/20/2016	
CUSTOMER:	
DEPARTMENT OF LAND TRANSFER INFORMATION INC 942 CALLE AMANECER STE A SAN CLEMENTE, CA 92673-6220 US	

LINE #	QTY	DESCRIPTION	REMARKS	UNIT PRICE	TOTAL
1	1.00	LOCATABLE MINERALS / MINING CLAIMS- NOT NEW-UNADJUD, ONE AUTH NO. ONLY / MINING CLAIM MONEY RECEIVED CASES: AMC436800/\$10.00	QCD - 1	- n/a -	10.00
TOTAL:					\$10.00

PAYMENT INFORMATION			
1	AMOUNT:	10.00	POSTMARKED: 04/15/2016
	TYPE:	CHECK	RECEIVED: 04/19/2016
	CHECK NO:	7770	
	NAME:	DEPARTMENT OF LAND TRANSFER INFORMATION 942 CALLE AMANECER STE A SAN CLEMENTE CA 92673-6220 US	

REMARKS

This receipt was generated by the automated BLM Collections and Billing System and is a paper representation of a portion of the official electronic record contained therein.



DEPARTMENT OF LAND TRANSFER INFORMATION

PROTECTING AMERICA'S RESOURCES

WWW.LANDTRANSFER.US.COM

942 CALLE AMANECER SUITE A
SAN CLEMENTE, CA 92673

TEL 949.361.6618
FAX 949.366.9945

436799
436804

March 25, 16

Bureau of Land Management
Arizona State Office
One Central Avenue
Suite 800
Phoenix, AZ 85004-4427

RE: Two (2) Mining Claim Change of Ownership/Quitclaim Deeds to be processed

To Whom It May Concern:

Enclosed, please find two Mining Claim Change of Ownership Request in the form of Legal Quitclaim Deeds to be processed.

Also attached you will find my check for payment in the amount of \$20.00 for the processing of this Quitclaim Deed.

Should you need any additional information, please do not hesitate to call on me.

Warmest Regards,

Recording Department
949.361.6618

RECEIVED
PLM SERVICE
2016 MAR 28 P 3:44
PHOTO SERVICE

ENTERED
APR - 7 2016
BY: *LR*

RECORDING REQUESTED BY:
(Mail recording to;)
Department of Land Transfer
Information, Inc.
942 Calle Amanecer, Suite B
San Clemente, CA
92673


FOR RECORDER'S USE

UNPATENTED MINING CLAIM QUITCLAIM DEED

NOTICE IS HEREBY GIVEN that Department of Land Transfer Information, Inc., a Wyoming Corporation whose current mailing address is 942 Calle Amanecer, Suite B, San Clemente, CA 92673 (collectively, "GRANTOR"), in consideration of money received and other good and valuable consideration, do hereby remise, release and forever quitclaim to; Eric J. Chang, whose mailing address is 22018 Newkirk Ave., Carson CA, 90745 (collectively, "Grantee"), all rights, title and interest of Grantor, in and to the following mining claim; The **CACTUS KING MINE** lode mining claim, **AMC436804**. The general course of this claim is East and West and it is situated in the Gila-Salt River Meridian, Mohave County, Arizona. This claim is 1,500 feet in length and 600 feet in width. This claim runs from the location monument on which this location notice is posted approximately 1,200 feet in an Easterly direction to the East end line and approximately 300 feet in a Southerly direction to the South end line. This claim is marked by four (4) monuments, one at each corner of the claim. Additionally, there are two (2) end-line markers on each side of the center of the claim. All markers are 4" x 4" posts that are buried 1.5' in the ground and protrude 4.5' above the ground embossed with the name of the claim and its location in relation to the claim. The location monument on which this notice is posted is situated within Section 14, Township 11N, Range 14W, Gila-Salt River Meridian, Mohave County, Arizona and this claim encompasses portions of the following quarter section (s), Township (s) and Range (s); S 1/2 of NE 1/4 of NE 1/4 and NW 1/4 of NE 1/4 of Section 14, T11N, R14W Gila-Salt River Meridian, Mohave County, Arizona. The locality of this claim with reference to some natural object or permanent monument and additional information (if any) concerning its locality are as follows: NE corner of this claim is 713 feet South and 0 feet East of the NE corner of Section 14, T11N, R14W.

Exempt per code A.R.S. 11-1134 A6

IN WITNESS WHEREOF, this Mining Claim Quitclaim Deed is executed on March 25, 2016:
DEPARTMENT OF LAND TRANSFER INFORMATION, INC.



Steven L. Cyros, President
Authorized Officer for DEPARTMENT OF LAND TRANSFER INFORMATION, INC.


A notary public or other officer completing this certificate verifies only the identity of the individual who signed the document to which this certificate is attached, and not the truthfulness, accuracy, or validity of that document.


ACKNOWLEDGMENT
STATE OF CALIFORNIA
COUNTY OF ORANGE, SS:

On March 25, 2016, before me, C. Lowe, notary public, personally appeared Steven L. Cyros, who proved to me on the basis of satisfactory evidence to be the person(s) whose name(s) is/are subscribed to the within instrument and acknowledged to me that he/she/they executed the same in his/her/their authorized capacity(ies), and that but his/her/their signature(s) on the instrument the person(s), or the entity upon behalf of which the person(s) acted, executed the instrument.

I certify under PENALTY OF PERJURY under the laws of State of California that the foregoing paragraph is true and correct.

WITNESS my hand and official seal.

Signature  (SEAL)



RECEIVED
CLM ADMINISTRATIVE OFFICE
D 3:44
MARCH 25 2016

RECORDING REQUESTED BY:

(Mail recording to:)

Department of Land Transfer
Information Inc.
942 Calle Amanecer Suite A
San Clemente, CA
92673

FOR RECORDER'S USE


UNPATENTED MINING CLAIM QUITCLAIM DEED

NOTICE IS HEREBY GIVEN that Department of Land Transfer Information, Inc., a Wyoming Corporation whose current mailing address is 942 Calle Amanecer, Suite B, San Clemente, CA 92673 (collectively, "GRANTOR"), in consideration of money received and other good and valuable consideration, do hereby remise, release and forever quitclaim to; Fred Yahne, whose mailing address is 777 McGeese Landing, Hemphill TX, 75948 (collectively, "Grantee"), all rights, title and interest of Grantor, in and to the following mining claim; The **BUCK HOLE MINE** lode mining claim, **AMC436799**. The general course of this claim is East and West and it is situated in the Gila-Salt River Meridian, Maricopa County, Arizona. This claim is 1500 feet in length and 600 feet in width. This claim runs from the location monument on which this location notice is posted approximately 1,200 feet in an Easterly direction to the East end line and approximately 300 feet in a Westerly direction to the West end line. The claim excludes any and all patented mining claims and Federal Highways located within said boundaries. This claim is marked by four (4) monuments, one at each corner of the claim. Additionally, there are two (2) end-line markers on each side of the center of the claim. All markers are 4" x 4" posts that are buried 1.5' in the ground and protrude 4.5' above the ground embossed with the name of the claim and its location in relation to the claim. The location monument on which this notice is posted is situated within Section 31, Township 5N, Range 7W, Gila-Salt River Meridian, Maricopa County Arizona and this claim encompasses portions of the following quarter section (s), Township (s) and Range (s); NW ¼ of Sec. 31 T5N, R7W Gila-Salt River Meridian, Maricopa County Arizona. The locality of this claim with reference to some natural object or permanent monument and additional information (if any) concerning its locality are as follows: NW corner of this claim is 721 Feet South and 530 Feet East of the NW corner of Section 31, T5N, R7W.

Exempt per code A.R.S. 11-1134 A6

IN WITNESS WHEREOF, this Mining Claim Quitclaim Deed is executed on March 24, 2016:

DEPARTMENT OF LAND TRANSFER INFORMATION, INC.



Steven L. Cyros, President
Authorized Officer for DEPARTMENT OF LAND TRANSFER INFORMATION, INC.


A notary public or other officer completing this certificate verifies only the identity of the individual who signed the document to which this certificate is attached, and not the truthfulness, accuracy, or validity of that document.


ACKNOWLEDGMENT
STATE OF CALIFORNIA
COUNTY OF ORANGE, SS:

On March 24, 2016, before me, C Lowe, notary public, personally appeared Steven L. Cyros, who proved to me on the basis of satisfactory evidence to be the person(s) whose names(s) are subscribed to the within instrument and acknowledged to me that he/she/they executed the same in his/her/their authorized capacity(ies), and that but his/her/their signature(s) on the instrument the person(s), or the entity upon behalf of which the person(s) acted, executed the instrument.

I certify under PENALTY OF PERJURY under the laws of State of California that the foregoing paragraph is true and correct.

WITNESS my hand and official seal.

Signature  (SEAL)



RECEIVED
PLM & RECORDS OFFICE
MAR 28 P 3:44



Department of Land Transfer

942 Calle Amanecer
Suite A
San Clemente, CA 92673

RECEIVED
FLM STATE OFFICE
2016 MAR 25 PM 3:35
PHOENIX ARIZONA

SANTA ANA CA 926

25 MAR 2016 PM 5 L



Bureau of Land Management
Arizona State Office
One Central Avenue
Suite 800
Phoenix, AZ 85004-4427

85004442700



San Clemente, CA 92673

Suite A

942 Calle Amanecer

Department of Land Transfer

United States Department of the Interior
Bureau of Land Management
 LANDS/RECREATION & PLANNING
 ONE N CENTRAL AVE
 PHOENIX, AZ 85004 -2203
 Phone: 602-417-9200

Receipt

No: 3523115

Transaction #: 3625061	
Date of Transaction: 03/29/2016	
CUSTOMER:	
DEPARTMENT OF LAND TRANSFER INFORMATION INC 942 CALLE AMANECER STE B SAN CLEMENTE, CA 92673-6220 US	

LINE #	QTY	DESCRIPTION	REMARKS	UNIT PRICE	TOTAL
1	1.00	LOCATABLE MINERALS / MINING CLAIMS- NOT NEW-UNADJUD, ONE AUTH NO. ONLY / MINING CLAIM MONEY RECEIVED CASES: AMC436804/\$20.00	QCD - 2	- n/a -	20.00
TOTAL:					\$20.00

PAYMENT INFORMATION					
1	AMOUNT:	20.00	POSTMARKED:	03/25/2016	
	TYPE:	CHECK	RECEIVED:	03/28/2016	
	CHECK NO:	6697			
	NAME:	DEPARTMENT OF LAND TRANSFER INFORMATION 942 CALLE AMANECER STE B SAN CLEMENTE CA 92673-6220 US			

REMARKS

This receipt was generated by the automated BLM Collections and Billing System and is a paper representation of a portion of the official electronic record contained therein.

NOTICE!!

These documents have been scanned!

Do not place un-scanned documents beneath this notice!

Do not remove this notice from this file!

GPO Jacket No. 560-102
Print Order 61540
Rise Business Services, LLC
Job=AZ15 5/2/2019



Box Number= AZ15019



Claim Begin-End: AMC436799-AMC436800

4 Annual Filings




AZ15019-9

AMC436731-AMC437154

UNITED STATES
DEPARTMENT OF THE INTERIOR
BUREAU OF LAND MANAGEMENT

MAINTENANCE FEE WAIVER CERTIFICATION

SEE INSTRUCTIONS ON PAGE 2.



FORM APPROVED
OMB NO. 1004-0114
Expires: October 31, 2016

436799
433946
441162

- This small miner waiver is filed for the assessment year beginning on September 1, 2018 and ending on September 1, 2019.
- The undersigned and all related parties owned ten or fewer mining claims, mill, or tunnel sites located and maintained on Federal lands in the United States of America on September 1, 2018.
- The undersigned have performed the assessment work required by law for each mining claim listed prior to filing this waiver and understand that by filing this form, the undersigned must file an affidavit of assessment work with the Bureau of Land Management (BLM) by the December 30th following the filing of this waiver.
- The undersigned understand that if the assessment work obligation has not yet come due under 30 U.S.C. 28 (for those claims in their first assessment year only), a notice of intent to hold reciting this condition must be recorded by the December 30th following the filing of this waiver.
- The undersigned understand that mill and tunnel sites may also be listed on this waiver and be waived from payment of the maintenance fee, and that a notice of intent to hold for these sites is required to be filed with the BLM by the December 30th following the filing of this waiver.
- The undersigned understand and acknowledge that pursuant to 43 U.S.C. 1212 and 18 U.S.C. 1001, the filing or recording of a false, fictitious, or fraudulent document with the BLM may result in a fine of up to \$250,000, a prison term not to exceed five years, or both.
- The mining claims, mill or tunnel sites for which this waiver from payment of the maintenance fees is requested are:

CLAIM OR SITE NAME	BLM RECORDATION SERIAL NUMBER
1. GENERAL GRANT	AMC 436 800
2. DEAD HORSE	AMC 435 946
3. SHIRTTAIL MINE	AMC 441 165
4.	
5.	
6.	
7.	
8.	
9.	
10.	

RECEIVED
 BLM AZ STATE OFFICE
 2018 SEP -5 P 2:11
 PHOENIX, ARIZONA

The owner(s) (claimants) of the above mining claims and sites are:

<p><u>Ronald Underwood SR</u> (Owner's Name - Please Print)</p> <p><u>3292 W. McKinley Ave</u> (Owner's Mailing Address)</p>	<p><u>Ronald Underwood SR</u> (Owner's Signature)</p> <p><u>FRESNO CA 93721</u> (City) (State) (Zip Code)</p>
<p><u>Randy Underwood</u> (Owner's Name - Please Print)</p> <p><u>3292 W. McKinley Ave</u> (Owner's Mailing Address)</p>	<p><u>Randy Underwood</u> (Owner's Signature)</p> <p><u>FRESNO CA 93722</u> (City) (State) (Zip Code)</p>
<p><u>Both ARE the SAME</u> (Owner's Name - Please Print)</p> <p><u>PERSON</u> (Owner's Mailing Address)</p>	<p><u>PERSON</u> (Owner's Signature)</p> <p><u>PERSON</u> (City) (State) (Zip Code)</p>
<p>_____ (Owner's Name - Please Print)</p> <p>_____ (Owner's Mailing Address)</p>	<p>_____ (Owner's Signature)</p> <p>_____ (City) (State) (Zip Code)</p>

#4260216

UNITED STATES
DEPARTMENT OF THE INTERIOR
BUREAU OF LAND MANAGEMENT
MAINTENANCE FEE WAIVER CERTIFICATION

[Handwritten Signature]

FORM APPROVED
OMB NO. 1004-0114
Expires: October 31, 2016

441162
43 5946
436799

SEE INSTRUCTIONS ON PAGE 2.

- This small miner waiver is filed for the assessment year beginning on September 2018 and ending on September 1, 2019
- The undersigned and all related parties owned ten or fewer mining claims, mill, or tunnel sites located and maintained on Federal lands in the United States of America on September 1, 2018.
- The undersigned have performed the assessment work required by law for each mining claim listed prior to filing this waiver and understand that by filing this form, the undersigned must file an affidavit of assessment work with the Bureau of Land Management (BLM) by the December 30th following the filing of this waiver.
- The undersigned understand that if the assessment work obligation has not yet come due under 30 U.S.C. 28 (for those claims in their first assessment year only), a notice of intent to hold reciting this condition must be recorded by the December 30th following the filing of this waiver.
- The undersigned understand that mill and tunnel sites may also be listed on this waiver and be waived from payment of the maintenance fee, and that a notice of intent to hold for these sites is required to be filed with the BLM by the December 30th following the filing of this waiver.
- The undersigned understand and acknowledge that pursuant to 43 U.S.C. 1212 and 18 U.S.C. 1001, the filing or recording of a false, fictitious, or fraudulent document with the BLM may result in a fine of up to \$250,000, a prison term not to exceed five years, or both.
- The mining claims, mill or tunnel sites for which this waiver from payment of the maintenance fees is requested are:

CLAIM OR SITE NAME	BLM RECORDATION SERIAL NUMBER
1. GENERAL GRANT	AMC 436 800
2. DEAD HORSE	AMC 435 946
3. SHIRTTAIL MINE	AMC 441 165
4.	
5.	
6.	
7.	
8.	
9.	
10.	

RECEIVED
 BLM AZ STATE OFFICE
 2018 SEP -5 P 2:11
 PHOENIX, ARIZONA

The owner(s) (claimants) of the above mining claims and sites are:

<p><u>Ronald Underwood SR</u> (Owner's Name - Please Print) <u>3292 W. McKinley Ave</u> (Owner's Mailing Address)</p>	<p><u>Ronald Underwood SR</u> (Owner's Signature) <u>FRESNO CA 93721</u> (City) (State) (Zip Code)</p>
<p><u>Randy Underwood</u> (Owner's Name - Please Print) <u>3292 W. McKinley Ave</u> (Owner's Mailing Address)</p>	<p><u>Randy Underwood</u> (Owner's Signature) <u>FRESNO CA 93722</u> (City) (State) (Zip Code)</p>
<p><u>Both ARE the SAME</u> (Owner's Name - Please Print) <u>PERSON</u> (Owner's Mailing Address)</p>	<p><u>PERSON</u> (Owner's Signature) (City) (State) (Zip Code)</p>
<p>_____ (Owner's Name - Please Print)</p>	<p>_____ (Owner's Signature)</p>
<p>_____ (Owner's Mailing Address)</p>	<p>_____ (City) (State) (Zip Code)</p>

#11768216

UNITED STATES
DEPARTMENT OF THE INTERIOR
BUREAU OF LAND MANAGEMENT

FORM APPROVED
OMB NO.: 1004-0114
Expires: October 31, 2016

AFFIDAVIT OF ANNUAL ASSESSMENT WORK

~~436799~~

435946
441162

WHEN RECORDED, MAIL DOCUMENT TO:
NAME: RANDY UNDERWOOD
Gerrald UNDERWOOD SR
ADDRESS: 3292 W. McKinley Ave
CITY, STATE, ZIP: FRESNO, CA 93722

FOR COUNTY RECORDER'S USE

No. of Claims three
x \$10/claim
Total due BLM \$ 30-

TO ALL WHOM IT MAY CONCERN:

1. The undersigned certifies that at least \$100 per claim was expended for development, labor and improvements, or equivalent value added, as the annual assessment work for the assessment year ending September 1, 2018 for the following contiguous unpatented mining claim(s), located in the County of MARICOPA, in the State of ARIZONA.

BLM Serial No.	Name of Claim	Tp	Rg	Sec	Mer	County Recordation Book and Page No.	Date
436800	GENERAL GRANT						4/2/18
435946	DEAD HORSE						4/7/18
441165	SHIPTAIL MINE						4/12/18

RECEIVED
BLM AZ STATE OFFICE
2018 SEP -5 P 2:11
PHOENIX, ARIZONA

2. Type of labor and improvements (specify what was done and give the total value for that labor and improvement to show at least \$100 for each claim). If a geological, geochemical, or geophysical survey was performed, as per 30 U.S.C. 28-1, reference the title of the report of survey, give cost and date of the survey and report, and indicate it was filed with the County Recorder:

Description of Work Performed	Value of Work Performed	Date Work Was Performed
Repaired Road & trails and cleaned up trash from other people and checked monuments	\$300	4/12/18 then 4/19/18

3. Name and mailing address of each person who performed the labor and improvements:

<p>Name (please print)</p> <p>Gerrald Underwood SR</p> <p>Randy Underwood</p>	<p>Current Mailing Address (please print)</p> <p>3292 W. McKinley Ave</p> <p>Fresno CA 93722</p>
---	--

4. Name and mailing address of each person who holds and claims the subject mining claim(s) for the valuable minerals contained therein. Be sure to indicate if there is a change of address:

<p>Name (please print)</p> <p>_____</p> <p>_____</p> <p>_____</p> <p>_____</p> <p>_____</p> <p>_____</p>	<p>Current Mailing Address (please print)</p> <p>_____</p> <p>_____</p> <p>_____</p> <p>_____</p> <p>_____</p> <p>_____</p>
--	---

RECEIVED
 RLM AZ STATE OFFICE
 2018 SEP - 5 P 2: 11
 PHOENIX, ARIZONA

5. The undersigned testifies that on the date of 4/12, 2018, all monuments required by law were erected upon the subject claim(s), and all notices required by law were posted on the subject claim(s) or copies thereof were in place, and at said date, each corner monument bore or contained

markings sufficient to appropriately designate the corner of the claim to which it pertains and the name of the claim(s).

I hereby certify under penalty of perjury under the laws of the State of ARIZONA that the foregoing statements are true and correct:

Ronald Lindwood Sr Date: 8/28/18
(Signature of person responsible for above statement)

Title 18 U.S.C. 1001 and 43 U.S.C. 1212 make it a crime for any person knowingly and willfully to make to any department or agency of the United States any false, fictitious or fraudulent statements or representations as to any matter within its jurisdiction.

Notary Block

SUBSCRIBED AND SWORN TO before me, this _____ day of _____ 20____

By: _____
(Signature of Affiant)

Title: _____

My Commission Expires: _____

RECEIVED
BLM AZ STATE OFFICE
1 2018 SEP - 5 P 2: 11
PHOENIX, ARIZONA

INSTRUCTIONS

1. This is an optional form that may be used to satisfy the requirements for the Bureau of Land Management (BLM) under the provisions of 43 U.S.C. §1744 and 30 U.S.C. §28-28d and the regulations thereunder (43 CFR part 3835). Since local and State laws may vary, you should contact your local and State agencies where the claims are located to ensure all applicable laws and requirements are satisfied.
2. The claimant(s) must fill in the date in paragraph 1 for the applicable assessment year and the county and state where the claims are located.
3. All claim names, BLM serial numbers, legal descriptions, and original county recording information must be listed for the claims pertaining to this assessment notice.
4. The claimant(s) must complete paragraph 2 listing all labor or improvements which was performed on or did benefit the subject mining claims. The value and date of the labor or improvements must also be listed. The total amount of labor or improvements can be listed, but the total expenditure must equal at least \$100 for each claim.
5. The names and current mailing addresses of the person(s) performing the labor shall be listed in paragraph 3.
6. The name and current mailing address of each owner (claimant) of the claims shall be listed in paragraph 4. The mailing address shall be the owner's address and not the address of an agent or anyone representing the claimant. Be sure to note if there has been a change of address.
7. Paragraph 5 shall be completed to show the date it was verified that all monuments required by law were properly erected, all notices were posted, and that corners were appropriately designated for all claims listed.
8. An exact legible reproduction or duplicate (other than microfilm or other electronic media) of this affidavit or another type of affidavit of assessment work that you file or will file in the county where each claim is located, must be filed with the BLM on or before December 30 of the calendar year in which the assessment year ends. For mill or tunnel sites, a separate notice of intent to hold must be filed with the BLM on or before December 30. Requirements for filing a notice of intent to hold can be found at 43 CFR 3835.33.
9. A processing fee of \$10 for each claim listed must be remitted to the BLM along with this or any other affidavit of assessment work.

United States Department of the Interior
Bureau of Land Management
 DIV OF LANDS, MINRLS & ENERGY
 ONE N CENTRAL AVE
 PHOENIX, AZ 85004 -4427
 Phone: 602-417-9200

Receipt

No: 4260216

Transaction #: 4375830	
Date of Transaction: 09/11/2018	
CUSTOMER:	
GERALD R UNDERWOOD 3292 W MCKINLEY AVE FRESNO, CA 93722-5522 US	

LINE #	QTY	DESCRIPTION	REMARKS	UNIT PRICE	TOTAL
1	1.00	LOCATABLE MINERALS / MINING CLAIMS- NOT NEW-UNADJUD, ONE AUTH NO. ONLY / MINING CLAIM MONEY RECEIVED CASES: AMC436800/\$30.00	POL 2018/3 WAV	- n/a -	30.00
TOTAL:					\$30.00

PAYMENT INFORMATION			
1	AMOUNT:	30.00	POSTMARKED: N/A
	TYPE:	CHECK	RECEIVED: 09/05/2018
	CHECK NO:	2481	
	NAME:	UNDERWOOD, GERALD R 3292 W MCKINLEY AVE FRESNO CA 93722-5522 US	


REMARKS
WAIVER EXPIRED/POL NOT NOTARIZED

This receipt was generated by the automated BLM Collections and Billing System and is a paper representation of a portion of the official electronic record contained therein.

Underwood
3292 W. McKinley Ave
FRESNO, CA, 93722

FRESNO CA 936

30 AUG 2018 PM 2 L



RECEIVED
BLM AZ STATE OFFICE

2018 SEP -5 P 2:11

PHOENIX, ARIZONA

United State
Dept. of the Interior
BLM, ARIZONA State Office
1 North Central Ave., Suite 800
Phoenix, ARIZONA, 85004

85004-442700



UNITED STATES
DEPARTMENT OF THE INTERIOR
BUREAU OF LAND MANAGEMENT

MAINTENANCE FEE WAIVER CERTIFICATION

SEE INSTRUCTIONS ON PAGE 2.

FORM APPROVED
OMB NO. 1004-0114

Expires: October 31, 2016

520

436799
435946
441162

[Handwritten signature]

- This small miner waiver is filed for the assessment year beginning on September 1, 2018 and ending on September 1, 2019
- The undersigned and all related parties owned ten or fewer mining claims, mill, or tunnel sites located and maintained on Federal lands in the United States of America on September 1, 2018.
- The undersigned have performed the assessment work required by law for each mining claim listed prior to filing this waiver and understand that by filing this form, the undersigned must file an affidavit of assessment work with the Bureau of Land Management (BLM) by the December 30th following the filing of this waiver.
- The undersigned understand that if the assessment work obligation has not yet come due under 30 U.S.C. 28 (for those claims in their first assessment year only), a notice of intent to hold reciting this condition must be recorded by the December 30th following the filing of this waiver.
- The undersigned understand that mill and tunnel sites may also be listed on this waiver and be waived from payment of the maintenance fee, and that a notice of intent to hold for these sites is required to be filed with the BLM by the December 30th following the filing of this waiver.
- The undersigned understand and acknowledge that pursuant to 43 U.S.C. 1212 and 18 U.S.C. 1001, the filing or recording of a false, fictitious, or fraudulent document with the BLM may result in a fine of up to \$250,000, a prison term not to exceed five years, or both.
- The mining claims, mill or tunnel sites for which this waiver from payment of the maintenance fees is requested are:

CLAIM OR SITE NAME	BLM RECORDATION SERIAL NUMBER
1. GENERAL GRANT	AMC 436 800
2. DEAD HORSE	AMC 435 946
3. SHIRTAIL MINE	AMC 441 165
4.	
5.	
6.	
7.	
8.	
9.	
10.	

RECEIVED
BLM AZ STATE OFFICE
2018 SEP - 5 P 2: 11
PHOENIX, ARIZONA

The owner(s) (claimants) of the above mining claims and sites are:

Ronald Underwood SR
(Owner's Name - Please Print)
3292 W. McKinley Ave
(Owner's Mailing Address)

Ronald Underwood SR
(Owner's Signature)
FRESNO CA 93721
(City) (State) (Zip Code)

Randy Underwood
(Owner's Name - Please Print)
3292 W. McKinley Ave
(Owner's Mailing Address)

Randy Underwood
(Owner's Signature)
FRESNO CA 93722
(City) (State) (Zip Code)

Both ARE the SAME
(Owner's Name - Please Print) (Owner's Signature)
PERSON
(Owner's Mailing Address) (City) (State) (Zip Code)

ENTERED
SEP 18 2016
(Owner's Name - Please Print) (Owner's Signature)
BY: [Signature]
(Owner's Mailing Address) (City) (State) (Zip Code)


(Continued on page 2)

10/22/2018 - CURRENT WAIVER FORM
RCVD, ATTACHED TO THE ONE. DM

#4260216

[Handwritten initials]

Gerrald R. Underwood Sr.
3292 W McKinley Ave.
Fresno, CA 93722-5522



U.S. POSTAGE PAID
FCM LETTER
FRESNO, CA
93705
OCT 19, 18
AMOUNT
\$5.55
R2305H127689-09

7018 1830 0001 0137 6514

US Dept. of the Interior
Bureau of Land Management
1 North Central Ave, Ste 800
Phoenix, AZ., 85004



RECEIVED
BLM AZ STATE OFFICE
2018 OCT 22 P 1:53
PHOENIX, ARIZONA

8500484427 C041



7018 1830 0001 0137 6514

PLACE STICKER AT TOP OF ENVELOPE TO THE RIGHT
OF THE RETURN ADDRESS, FOLD AT DOTTED LINE

CERTIFIED MAIL®

UNITED STATES
DEPARTMENT OF THE INTERIOR
BUREAU OF LAND MANAGEMENT

FORM APPROVED
OMB NO.: 1004-0114
Expires: October 31, 2016

436799 441162
435946

AFFIDAVIT OF ANNUAL ASSESSMENT WORK

WHEN RECORDED, MAIL DOCUMENT TO:
NAME: RANDY UNDERWOOD
Gerrald Underwood SR
ADDRESS: 3292 W. McKinley Ave
CITY, STATE, ZIP: FRESNO, CA 93722

FOR COUNTY RECORDER'S USE

No. of Claims three
x \$10/claim
Total due BLM \$ 30-

TO ALL WHOM IT MAY CONCERN:

1. The undersigned certifies that at least \$100 per claim was expended for development, labor and improvements, or equivalent value added, as the annual assessment work for the assessment year ending September 1, 2018 for the following contiguous unpatented mining claim(s), located in the County of MARICOPA, in the State of ARIZONA.

BLM Serial No.	Name of Claim	Tp	Rg	Sec	Mer	County Recordation Book and Page No.	Date
436800	GENERAL GRANT						4/2/18
435946	DEAD HORSE						4/7/18
441165	SHIPTAIL MINE						4/12/18

RECEIVED
BLM AZ STATE OFFICE
2018 SEP -5 P 2:11
PHOENIX, ARIZONA

(Continued on page 2)

ENTERED
SEP 18 2018
BY: Ran

2. Type of labor and improvements (specify what was done and give the total value for that labor and improvement to show at least \$100 for each claim). If a geological, geochemical, or geophysical survey was performed, as per 30 U.S.C. 28-1, reference the title of the report of survey, give cost and date of the survey and report, and indicate it was filed with the County Recorder:

Description of Work Performed	Value of Work Performed	Date Work Was Performed

3. Name and mailing address of each person who performed the labor and improvements:

Name (please print)


Current Mailing Address (please print)

4. Name and mailing address of each person who holds and claims the subject mining claim(s) for the valuable minerals contained therein. Be sure to indicate if there is a change of address:

Name (please print)

Current Mailing Address (please print)

5. The undersigned testifies that on the date of _____, 20____, all monuments required by law were erected upon the subject claim(s), and all notices required by law were posted on the subject claim(s) or copies thereof were in place, and at said date, each corner monument bore or contained



2. Type of labor and improvements (specify what was done and give the total value for that labor and improvement to show at least \$100 for each claim). If a geological, geochemical, or geophysical survey was performed, as per 30 U.S.C. 28-1, reference the title of the report of survey, give cost and date of the survey and report, and indicate it was filed with the County Recorder:

Description of Work Performed	Value of Work Performed	Date Work Was Performed
Repaired Road & trails and cleaned up trash from other people and checked monuments	\$300	4/2/18 then
		4/12/18

3. Name and mailing address of each person who performed the labor and improvements:

Name (please print)	Current Mailing Address (please print)
Gerrald Underwood SR	3292 W. McKinley Ave
Randy Underwood	Fresno CA 93722
_____	_____
_____	_____

4. Name and mailing address of each person who holds and claims the subject mining claim(s) for the valuable minerals contained therein. Be sure to indicate if there is a change of address:

Name (please print)	Current Mailing Address (please print)
_____	_____
_____	_____
_____	_____
_____	_____
_____	_____
_____	_____
_____	_____
_____	_____
_____	_____

RECEIVED
 RLM AZ STATE OFFICE
 2018 SEP -5 P 2:11
 PHOENIX, ARIZONA

5. The undersigned testifies that on the date of 4/12, 2018, all monuments required by law were erected upon the subject claim(s), and all notices required by law were posted on the subject claim(s) or copies thereof were in place, and at said date, each corner monument bore or contained

markings sufficient to appropriately designate the corner of the claim to which it pertains and the name of the claim(s).

I hereby certify under penalty of perjury under the laws of the State of ARIZONA that the foregoing statements are true and correct:

[Signature] Date: 8/28/18
(Signature of person responsible for above statement)

Title 18 U.S.C. 1001 and 43 U.S.C. 1212 make it a crime for any person knowingly and willfully to make to any department or agency of the United States any false, fictitious or fraudulent statements or representations as to any matter within its jurisdiction.

Notary Block

SUBSCRIBED AND SWORN TO before me, this _____ day of _____ 20____

By: _____
(Signature of Affiant)

Title: _____

My Commission Expires: _____

RECEIVED
BLM AZ STATE OFFICE
2018 SEP -5 P 2:11
PHOENIX, ARIZONA

INSTRUCTIONS

1. This is an optional form that may be used to satisfy the requirements for the Bureau of Land Management (BLM) under the provisions of 43 U.S.C. §1744 and 30 U.S.C. §28-28d and the regulations thereunder (43 CFR part 3835). Since local and State laws may vary, you should contact your local and State agencies where the claims are located to ensure all applicable laws and requirements are satisfied.
2. The claimant(s) must fill in the date in paragraph 1 for the applicable assessment year and the county and state where the claims are located.
3. All claim names, BLM serial numbers, legal descriptions, and original county recording information must be listed for the claims pertaining to this assessment notice.
4. The claimant(s) must complete paragraph 2 listing all labor or improvements which was performed on or did benefit the subject mining claims. The value and date of the labor or improvements must also be listed. The total amount of labor or improvements can be listed, but the total expenditure must equal at least \$100 for each claim.
5. The names and current mailing addresses of the person(s) performing the labor shall be listed in paragraph 3.
6. The name and current mailing address of each owner (claimant) of the claims shall be listed in paragraph 4. The mailing address shall be the owner's address and not the address of an agent or anyone representing the claimant. Be sure to note if there has been a change of address.
7. Paragraph 5 shall be completed to show the date it was verified that all monuments required by law were properly erected, all notices were posted, and that corners were appropriately designated for all claims listed.
8. An exact legible reproduction or duplicate (other than microfilm or other electronic media) of this affidavit or another type of affidavit of assessment work that you file or will file in the county where each claim is located, must be filed with the BLM on or before December 30 of the calendar year in which the assessment year ends. For mill or tunnel sites, a separate notice of intent to hold must be filed with the BLM on or before December 30. Requirements for filing a notice of intent to hold can be found at 43 CFR 3835.33.
9. A processing fee of \$10 for each claim listed must be remitted to the BLM along with this or any other affidavit of assessment work.

Underwood,
3292 W. McKinley Ave
Fresno, CA, 93722

FRESNO CA 936

30 AUG 2018 PM 2 L



RECEIVED
BLM AZ STATE OFFICE

210 SEP -5 P 2:11

PHOENIX, ARIZONA

United State
Dept. of the Interior
BLM, ARIZONA State Office
1 North Central Ave., Suite 800
Phoenix, ARIZONA, 85004

85004-442700



United States Department of the Interior

Bureau of Land Management

DIV OF LANDS, MINRLS & ENERGY

ONE N CENTRAL AVE

PHOENIX, AZ 85004 -4427

Phone: 602-417-9200

Receipt

No:

4260216

Transaction #: 4375830	
Date of Transaction: 09/11/2018	
CUSTOMER:	
GERALD R UNDERWOOD 3292 W MCKINLEY AVE FRESNO, CA 93722-5522 US	

LINE #	QTY	DESCRIPTION	REMARKS	UNIT PRICE	TOTAL
1	1.00	LOCATABLE MINERALS / MINING CLAIMS- NOT NEW-UNADJUD, ONE AUTH NO. ONLY / MINING CLAIM MONEY RECEIVED CASES: AMC436800/\$30.00	POL 2018/3 WAV	- n/a -	30.00
TOTAL:					\$30.00

PAYMENT INFORMATION					
1	AMOUNT:	30.00	POSTMARKED:	N/A	
	TYPE:	CHECK	RECEIVED:	09/05/2018	
	CHECK NO:	2481			
	NAME:	UNDERWOOD, GERALD R 3292 W MCKINLEY AVE FRESNO CA 93722-5522 US			

REMARKS
WAIVER EXPIRED/POL NOT NOTARIZED

This receipt was generated by the automated BLM Collections and Billing System and is a paper representation of a portion of the official electronic record contained therein.

UNITED STATES
DEPARTMENT OF THE INTERIOR
BUREAU OF LAND MANAGEMENT
MAINTENANCE FEE WAIVER CERTIFICATION

Ram

RECEIVED
BLM AZ STATE OFFICE

FORM APPROVED
OMB NO. 1004-0114
Expires: January 31, 2020

SEE INSTRUCTIONS ON PAGE 2

1. This small miner waiver is filed for the assessment year beginning on September 1, 2018 and ending on September 1, 2019
2. The undersigned and all related parties owned ten or fewer mining claims, mill, or tunnel sites located and maintained on Federal lands in the United States of America on September 1, 2018
3. The undersigned have performed the assessment work required by law for each mining claim listed prior to filing this waiver and understand that by filing this form, the undersigned must file an affidavit of assessment work with the Bureau of Land Management (BLM) by the December 30th following the filing of this waiver.
4. The undersigned understand that if the assessment work obligation has not yet come due under 30 U.S.C. 28 (for those claims in their first assessment year only), a notice of intent to hold reciting this condition must be recorded by the December 30th following the filing of this waiver.
5. The undersigned understand that mill and tunnel sites may also be listed on this waiver and be waived from payment of the maintenance fee, and that a notice of intent to hold for these sites is required to be filed with the BLM by the December 30th following the filing of this waiver.
6. The undersigned understand and acknowledge that pursuant to 43 U.S.C. 1212 and 18 U.S.C. 1001, the filing or recording of a false, fictitious, or fraudulent document with the BLM may result in a fine of up to \$250,000, a prison term not to exceed five years, or both.
7. The mining claims, mill or tunnel sites for which this waiver from payment of the maintenance fees is requested are:

PHOENIX, ARIZONA

CLAIM OR SITE NAME	BLM RECORDATION SERIAL NUMBER
1. <u>GENERAL GRANT</u>	<u>AME 436200</u>
2. <u>DEAD HORSE</u>	<u>AME 435946</u>
3. <u>SHIRTAIL MINE</u>	<u>AME 441165</u>
4.	
5.	
6.	
7.	
8.	
9.	
10.	

The owner(s) (claimants) of the above mining claims and sites are:

<u>GERRALD R. UNDERWOOD SR.</u> (Owner's Name - Please Print)	<u><i>GR Underwood</i></u> (Owner's Signature)
<u>3292 W. McKinley Ave</u> (Owner's Mailing Address)	<u>FRESNO</u> <u>CA</u> <u>93722</u> (City) (State) (Zip Code)
-----	-----
_____ (Owner's Name - Please Print)	_____ (Owner's Signature)
_____ (Owner's Mailing Address)	_____ (City) (State) (Zip Code)
-----	-----
_____ (Owner's Name - Please Print)	_____ (Owner's Signature)
_____ (Owner's Mailing Address)	_____ (City) (State) (Zip Code)
-----	-----
_____ (Owner's Name - Please Print)	_____ (Owner's Signature)
_____ (Owner's Mailing Address)	_____ (City) (State) (Zip Code)

(Owner's Name - Please Print)	(Owner's Signature)		
(Owner's Mailing Address)	(City)	(State)	(Zip Code)
(Owner's Name - Please Print)	(Owner's Signature)		
(Owner's Mailing Address)	(City)	(State)	(Zip Code)
(Owner's Name - Please Print)	(Owner's Signature)		
(Owner's Mailing Address)	(City)	(State)	(Zip Code)
(Owner's Name - Please Print)	(Owner's Signature)		
(Owner's Mailing Address)	(City)	(State)	(Zip Code)

18 U.S.C. 1001 and 43 U.S.C. 1212 make it a crime for any person knowingly and willfully to make to any department or agency of the United States any false, fictitious or fraudulent statements or representations as to any matter within its jurisdiction.

INSTRUCTIONS

1. This certification is made under the provisions of 43 U.S.C. § 1744 and 30 U.S.C. §28-28k and the regulations thereunder (43 CFR Part 3830).
2. The claimant(s) must fill in the dates in paragraph 1 for the beginning and ending of the assessment year for which this waiver is sought.
3. The claimant(s) must fill in the date in paragraph 2 for the beginning of the assessment year for which this waiver is sought.
4. All claim and site names and BLM serial numbers must be listed for the mining claims, mill sites, and tunnel sites for which the waiver is sought.
5. All owners of the mining claims, mill sites, and tunnel sites and their addresses must be given.
6. This waiver form must be signed by all the claimants or their designated agent, in original form. If an agent is designated, a notarized designation of agent, signed by all of the claimants with proper address given, must be submitted with this waiver.
7. This form must be filed no later than September 1st for the upcoming assessment year in the BLM State Office where the mining claims or sites are recorded, or the waiver cannot be granted by the BLM. (Example: To obtain a waiver for the assessment year 2012, which begins on September 1, 2011, you must qualify for and file for a waiver no later than September 1, 2011, in the proper BLM State Office.)
8. For all mining claims which require assessment work, you must record an affidavit of labor on or before the December 30th immediately following the filing of this waiver. For all other mining claims or sites waived, you must record a notice of intent to hold on or before the December 30th immediately following the filing of this waiver.
9. Mill and tunnel sites may also be listed on this waiver and be waived from payment of the maintenance fee. A notice of intent to hold for these sites is required to be filed by the December 30th following the filing of this waiver.

RECEIVED
BLM AZ STATE OFFICE
2010 OCT 22 P 55
PHOENIX, ARIZONA

FOR OFFICIAL USE ONLY

520

436799
435946
441162

UNITED STATES
DEPARTMENT OF THE INTERIOR
BUREAU OF LAND MANAGEMENT

MAINTENANCE FEE WAIVER CERTIFICATION

[Handwritten Signature]

FORM APPROVED
BLM AZ STATE OFFICE
NO. 1004-0114
Expires: October 31, 2016

SEE INSTRUCTIONS ON PAGE 2.

- This small miner waiver is filed for the assessment year beginning on September 1, 2018 and ending on September 1, 2019.
- The undersigned and all related parties owned ten or fewer mining claims, mill, or tunnel sites located and maintained on Federal lands in the United States of America on September 1, 2018.
- The undersigned have performed the assessment work required by law for each mining claim listed prior to filing this waiver and understand that by filing this form, the undersigned must file an affidavit of assessment work with the Bureau of Land Management (BLM) by the December 30th following the filing of this waiver.
- The undersigned understand that if the assessment work obligation has not yet come due under 30 U.S.C. 28 (for those claims in their first assessment year only), a notice of intent to hold reciting this condition must be recorded by the December 30th following the filing of this waiver.
- The undersigned understand that mill and tunnel sites may also be listed on this waiver and be waived from payment of the maintenance fee, and that a notice of intent to hold for these sites is required to be filed with the BLM by the December 30th following the filing of this waiver.
- The undersigned understand and acknowledge that pursuant to 43 U.S.C. 1212 and 18 U.S.C. 1001, the filing or recording of a false, fictitious, or fraudulent document with the BLM may result in a fine of up to \$250,000, a prison term not to exceed five years, or both.
- The mining claims, mill or tunnel sites for which this waiver from payment of the maintenance fees is requested are:

2018 OCT 22 P 1:50

PHOENIX, ARIZONA

CLAIM OR SITE NAME	BLM RECORDATION SERIAL NUMBER
1. GENERAL GRANT	AMC 436 800
2. DEAD HORSE	AMC 435 946
3. SHIRTTAIL MINE	AMC 441 165
4.	
5.	
6.	
7.	
8.	
9.	
10.	

PHOENIX, ARIZONA
2018 SEP - 5 P 2:11
RECEIVED
BLM AZ STATE OFFICE

The owner(s) (claimants) of the above mining claims and sites are:

[Handwritten Signature]
(Owner's Name - Please Print)
3292 W. McKinley Ave
(Owner's Mailing Address)

[Handwritten Signature]
(Owner's Signature)
FRESNO CA 93721
(City) (State) (Zip Code)

[Handwritten Signature]
(Owner's Name - Please Print)
3292 W. McKinley Ave
(Owner's Mailing Address)

[Handwritten Signature]
(Owner's Signature)
FRESNO CA 93722
(City) (State) (Zip Code)

Both ARE the SAME
(Owner's Name - Please Print)

[Handwritten Signature]
(Owner's Signature)
PERSON
(City) (State) (Zip Code)

(Owner's Name - Please Print)

[Handwritten Signature]
(Owner's Signature)
4839247
SEP 18 2016
(City) (State) (Zip Code)

(Continued on page 2)

BY: *[Handwritten Signature]*

#4260216

[Handwritten Signature]

RECEIVED
BLM AZ STATE OFFICE

2018 OCT 22 P 1:55


PHOENIX, ARIZONA

508 OCT 22 09 11 24

10/22/18 11:11:24

US Department of the Interior
Bureau of Land Management
1 N Central Ave Ste 800
Phoenix, AZ 85004

USPS CERTIFIED MAIL



9214 8901 9403 8373 6881 35

GERRALD RANDY UNDERWOOD SR
3292 W MCKINLEY AVE
FRESNO CA 93722-5522

2018 OCT 22 11:54 AM

RECEIVED
BLM AZ STATE OFFICE
2018 OCT 22 P 1:54
PHOENIX, ARIZONA

RECEIVED
BLM AZ STATE OFFICE

2018 OCT 22 P 1:54

PHOENIX, ARIZONA

2018 OCT 22 P 1:54

2018 OCT 22 P 1:54



United States Department of the Interior

BUREAU OF LAND MANAGEMENT


Arizona State Office

One North Central Avenue, Suite 800

Phoenix, Arizona 85004-4427

www.blm.gov/az/

OCT 10 2018



RECEIVED
BLM AZ STATE OFFICE
2018 OCT 22 P 1:54
PHOENIX, ARIZONA

In Reply Refer To:
3800 (9200) RM
AMC435946, AMC436799, AMC441165

CERTIFIED MAIL - RETURN RECEIPT REQUESTED No. 9214 8901 9403 8373 6881 35

NOTICE

GERRALD RANDY UNDERWOOD SR : This Notice Affects Those Claims
3292 W MCKINLEY AVE : Shown in the Block Below.
FRESNO, CA 93722-5522 :

AMC435946, AMC436800, AMC441165
DEAD HORSE MINE, GENERAL GRANT MINE, SHIRTTAIL MINE

Maintenance Fee Waiver Held for Rejection

This office received the Maintenance Fee Waiver Certification (waiver) for the above listed mining claim(s). The waiver is not properly completed and does not meet the annual filing requirements.

In accordance with 43 Code of Federal Regulations (CFR) 3835.10, the name, address, and original signatures of all owners of the mining claim must be included on the waiver form. Please correct the discrepancy as noted below:

The waiver was filed on a form that has expired. You must provide the waiver information on the enclosed current form.

In order to correct the defect in the waiver, per 43 CFR 3835.93, you must provide this office with the requested information within 60 days of your receipt of this notice. If you are unable to provide this information, you have the option of paying the annual maintenance fee of \$155 per claim (\$155 per 20 acres for placer claims larger than 20 acres). If we do not receive the requested corrections or the maintenance fees within the 60-day time frame, the claim(s) will be declared forfeited and closed.

RECEIVED
BLM AZ STATE OFFICE

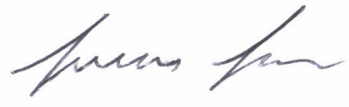
2018 OCT 22 P 1:54

PHOENIX, ARIZONA

ENCLOSURE

If additional information is required, please contact RéAnn Myers at 602-417-9413. Please include your AMC serial number(s) on all correspondence.

Sincerely,



Lucas Lucero
Deputy State Director
Lands, Minerals and Energy Division

RECEIVED
BLM AZ STATE OFFICE
2018 OCT 22 P 1:54
PHOENIX, ARIZONA

2018 OCT 22 10:12 AM

RECEIVED
BLM AZ STATE OFFICE

2018 OCT 22 P 1:54

PHOENIX, ARIZONA

RECEIVED
2018 OCT 22 P 1:21

300

436468
436799
43680

FORM APPROVED
OMB NO. 1004-0114
Expires: January 31, 2020

Form 3830-2
(January 2017)

UNITED STATES
DEPARTMENT OF THE INTERIOR
BUREAU OF LAND MANAGEMENT
MAINTENANCE FEE WAIVER CERTIFICATION

SEE INSTRUCTIONS ON PAGE 2

- This small miner waiver is filed for the assessment year beginning on September 1, 2018 and ending on September 1, 2019.
- The undersigned and all related parties owned ten or fewer mining claims, mill, or tunnel sites located and maintained on Federal lands in the United States of America on September 1, 2018.
- The undersigned have performed the assessment work required by law for each mining claim listed prior to filing this waiver and understand that by filing this form, the undersigned must file an affidavit of assessment work with the Bureau of Land Management (BLM) by the December 30th following the filing of this waiver.
- The undersigned understand that if the assessment work obligation has not yet come due under 30 U.S.C. 28 (for those claims in their first assessment year only), a notice of intent to hold reciting this condition must be recorded by the December 30th following the filing of this waiver.
- The undersigned understand that mill and tunnel sites may also be listed on this waiver and be waived from payment of the maintenance fee, and that a notice of intent to hold for these sites is required to be filed with the BLM by the December 30th following the filing of this waiver.
- The undersigned understand and acknowledge that pursuant to 43 U.S.C. 1212 and 18 U.S.C. 1001, the filing or recording of a false, fictitious, or fraudulent document with the BLM may result in a fine of up to \$250,000, a prison term not to exceed five years, or both.
- The mining claims, mill or tunnel sites for which this waiver from payment of the maintenance fees is requested are:

CLAIM OR SITE NAME	BLM RECORDATION SERIAL NUMBER
1. WYATT'S Gold #3	AMC 436468 (913)
2. BUCK HOLE MINE	AMC 436799
3. Rough Rider	AMC 436806
4.	
5.	
6.	
7.	
8.	
9.	
10.	

RECEIVED
BLM AZ STATE OFFICE
2018 AUG 21 P 2:48
PHOENIX, ARIZONA

The owner(s) (claimants) of the above mining claims and sites are:

FRED YAHNE
(Owner's Name - Please Print)
777 MCGESS LANDING
(Owner's Mailing Address)

(Owner's Signature)
Hemp Hill TX 75948
(City) (State) (Zip Code)

(Owner's Name - Please Print)

(Owner's Signature)

(Owner's Mailing Address)

(City) (State) (Zip Code)

(Owner's Name - Please Print)

(Owner's Signature)

(Owner's Mailing Address)

(City) (State) (Zip Code)

(Owner's Name - Please Print)

(Owner's Signature)

(Owner's Mailing Address)

(City) (State) (Zip Code)

(Continued on page 2)

ENTERED
SEP 10 2018
BY: BBS

_____ (Owner's Name - Please Print)	_____ (Owner's Signature)		
_____ (Owner's Mailing Address)	_____ (City)	_____ (State)	_____ (Zip Code)

_____ (Owner's Name - Please Print)	_____ (Owner's Signature)		
_____ (Owner's Mailing Address)	_____ (City)	_____ (State)	_____ (Zip Code)

_____ (Owner's Name - Please Print)	_____ (Owner's Signature)		
_____ (Owner's Mailing Address)	_____ (City)	_____ (State)	_____ (Zip Code)

_____ (Owner's Name - Please Print)	_____ (Owner's Signature)		
_____ (Owner's Mailing Address)	_____ (City)	_____ (State)	_____ (Zip Code)

18 U.S.C. 1001 and 43 U.S.C. 1212 make it a crime for any person knowingly and willfully to make to any department or agency of the United States any false, fictitious or fraudulent statements or representations as to any matter within its jurisdiction.

INSTRUCTIONS

1. This certification is made under the provisions of 43 U.S.C. § 1744 and 30 U.S.C. §28-28k and the regulations thereunder (43 CFR Part 3830).
2. The claimant(s) must fill in the dates in paragraph 1 for the beginning and ending of the assessment year for which this waiver is sought.
3. The claimant(s) must fill in the date in paragraph 2 for the beginning of the assessment year for which this waiver is sought.
4. All claim and site names and BLM serial numbers must be listed for the mining claims, mill sites, and tunnel sites for which the waiver is sought.
5. All owners of the mining claims, mill sites, and tunnel sites and their addresses must be given.
6. This waiver form must be signed by all the claimants or their designated agent, in original form. If an agent is designated, a notarized designation of agent, signed by all of the claimants with proper address given, must be submitted with this waiver.
7. This form must be filed no later than September 1st for the upcoming assessment year in the BLM State Office where the mining claims or sites are recorded, or the waiver cannot be granted by the BLM. (Example: To obtain a waiver for the assessment year 2012, which begins on September 1, 2011, you must qualify for and file for a waiver no later than September 1, 2011, in the proper BLM State Office.)
8. For all mining claims which require assessment work, you must record an affidavit of labor on or before the December 30th immediately following the filing of this waiver. For all other mining claims or sites waived, you must record a notice of intent to hold on or before the December 30th immediately following the filing of this waiver.
9. Mill and tunnel sites may also be listed on this waiver and be waived from payment of the maintenance fee. A notice of intent to hold for these sites is required to be filed by the December 30th following the filing of this waiver.

FOR OFFICIAL USE ONLY

Y

Frederick Yahne
777 Mcgees Lndg.
Hemphill, TX 75948



RECEIVED
BLM AZ STATE OFFICE

2018 AUG 21 P 2:48

PHOENIX, ARIZONA

BLM
ONE North CENTRAL AVE. Ste. 800
PHOENIX, AZ. 85004

850044427 0041



UNITED STATES
DEPARTMENT OF THE INTERIOR
BUREAU OF LAND MANAGEMENT

MAINTENANCE FEE WAIVER CERTIFICATION

AMC 436799
AMC 435946
FORM APPROVED
OMB NO. 1004-0114
Expires: October 31, 2016

249

[Handwritten signature]

SEE INSTRUCTIONS ON PAGE 2

- This small miner waiver is filed for the assessment year beginning on September 1, 2017 and ending on September 1, 2018.
- The undersigned and all related parties owned ten or fewer mining claims, mill, or tunnel sites located and maintained on Federal lands in the United States of America on September 1, 2017.
- The undersigned have performed the assessment work required by law for each mining claim listed prior to filing this waiver and understand that by filing this form, the undersigned must file an affidavit of assessment work with the Bureau of Land Management (BLM) by the December 30th following the filing of this waiver.
- The undersigned understand that if the assessment work obligation has not yet come due under 30 U.S.C. 28 (for those claims in their first assessment year only), a notice of intent to hold reciting this condition must be recorded by the December 30th following the filing of this waiver.
- The undersigned understand that mill and tunnel sites may also be listed on this waiver and be waived from payment of the maintenance fee, and that a notice of intent to hold for these sites is required to be filed with the BLM by the December 30th following the filing of this waiver.
- The undersigned understand and acknowledge that pursuant to 43 U.S.C. 1212 and 18 U.S.C. 1001, the filing or recording of a false, fictitious, or fraudulent document with the BLM may result in a fine of up to \$250,000, a prison term not to exceed five years, or both.
- The mining claims, mill or tunnel sites for which this waiver from payment of the maintenance fees is requested are:

CLAIM OR SITE NAME	BLM RECORDATION SERIAL NUMBER
1. <u>GENERAL GRANT</u>	<u>AMC 436800</u>
2. <u>DEAD HORSE</u>	<u>AMC 435946</u>
3.	
4.	
5.	
6.	
7.	
8.	
9.	
10.	

RECEIVED
BLM AZ STATE OFFICE
2017 AUG 18 P 3:14
PHOENIX, ARIZONA

The owner(s) (claimants) of the above mining claims and sites are:

Randy Underwood ✓
(Owner's Name - Please Print)
3292 W. McKinley Ave
(Owner's Mailing Address)

Randy Underwood
(Owner's Signature)
Fresno, CA 93722
(City) (State) (Zip Code)

ENTERED
AC 483
SEP 12 2017
BY: CB

(Owner's Name - Please Print) _____ (Owner's Signature) _____
(Owner's Mailing Address) _____ (City) _____ (State) _____ (Zip Code) _____

(Owner's Name - Please Print) _____ (Owner's Signature) _____
(Owner's Mailing Address) _____ (City) _____ (State) _____ (Zip Code) _____

(Owner's Name - Please Print) _____ (Owner's Signature) _____
(Owner's Mailing Address) _____ (City) _____ (State) _____ (Zip Code) _____

(Continued on page 2)
NW - CHECK
D - TOTAL

UNITED STATES DEPARTMENT OF THE INTERIOR
BUREAU OF LAND MANAGEMENT

MC NATIONWIDE CLAIMANT LISTING
September 12, 2017

Cust	AZ CLAIMANT	CA CLAIMANT	National Total
UNDERWOOD RANDY 3292 W MCKINLEY AVE FRESNO, CA 93722-5522	2	5	7

Run Date: 09/05/17

Run Time: 02:33 PM

**DEPARTMENT OF THE INTERIOR
BUREAU OF LAND MANAGEMENT
MINING CLAIMS**

MC Maintenance Fees Paid Through the BLM Pay Portal

CBS Receipt: 3968292

Printed For Lead File # AMC436799

Agency Tracking ID: 1504220205

Assessment Year: 2018

Number of BLM Serial Nr: 3

Paid On: 08/31/2017

Total Amount Paid: \$465.00

Claim Name	BLM Serial No	Lead File No	Amount Paid
WYATT'S GOLD #3	AMC436468	AMC436468	\$155.00
BUCK HOLE MINE	AMC436799	AMC436799	\$155.00
ROUGH RIDER	AMC436806	AMC436804	\$155.00

United States Department of the Interior
Bureau of Land Management
 BUSINESS & SUPPORT SVCS DIV
 ONE N CENTRAL AVE SUITE 800
 PHOENIX, AZ 85004 -4427
 Phone: 602-417-9200

Receipt

No: 3968292

Transaction #: 4078190	
Date of Transaction: 08/31/2017	
CUSTOMER:	
FREDERICK R YAHNE JR 777 MCGEES LANDING HEMPHILL, TX 75948 US	

LINE #	QTY	DESCRIPTION	REMARKS	UNIT PRICE	TOTAL
1	1.00	LOCATABLE MINERALS / MINING CLAIMS- NOT NEW-UNADJUD, ONE AUTH NO. ONLY / MINING CLAIM MONEY RECEIVED CASES: AMC436468/\$465.00		- n/a -	465.00
TOTAL:					\$465.00

PAYMENT INFORMATION				
NOTE: Items will appear on credit card statement as "BLM O Mining Claim".				
1	AMOUNT:	465.00	POSTMARKED:	N/A
	TYPE:	CREDIT CARD	RECEIVED:	08/31/2017
	NAME:	FREDERICK R YAHNE JR 777 MCGEES LANDING HEMPHILL TX 75948 US		
	CARD NO:	XXXXXXXXXXXX2110	AUTH CODE:	961434
	NAME ON CARD:	FREDERICK R YAHNE JR		
	EXPIRES:	04/2019		
	SIGNATURE:			

REMARKS

This receipt was generated by the automated BLM Collections and Billing System and is a paper representation of a portion of the official electronic record contained therein.

UNITED STATES
DEPARTMENT OF THE INTERIOR
BUREAU OF LAND MANAGEMENT

FORM APPROVED
OMB NO.: 1004-0114
Expires: October 31, 2016

AMC 435946
436799

AFFIDAVIT OF ANNUAL ASSESSMENT WORK

441162

WHEN RECORDED, MAIL DOCUMENT TO:

NAME: Randy Underwood
ADDRESS: 3292 W. McKinley Ave
CITY, STATE, ZIP: PRESNO, CA.
93722

FOR COUNTY RECORDER'S USE

No. of Claims two
x \$10/claim
Total due BLM \$ 20⁰⁰

TO ALL WHOM IT MAY CONCERN:

1. The undersigned certifies that at least \$100 per claim was expended for development, labor and improvements, or equivalent value added, as the annual assessment work for the assessment year ending September 1, 2017 for the following contiguous unpatented mining claim(s), located in the County of MARICOPA, in the State of ARIZONA.

BLM Serial No.	Name of Claim	Tp	Rg	Sec	Mer	County Recordation Book and Page No.	Date
436800	General Grant						4/10/17
435946	Dead Horse						4/15/17

ENTERED
AUG 23 2017
BY: fm

RECEIVED
BLM STATE OFFICE
2017 AUG 18 P 3 14
TUCSON, ARIZONA

2. Type of labor and improvements (specify what was done and give the total value for that labor and improvement to show at least \$100 for each claim). If a geological, geochemical, or geophysical survey was performed, as per 30 U.S.C. 28-1, reference the title of the report of survey, give cost and date of the survey and report, and indicate it was filed with the County Recorder:

Description of Work Performed	Value of Work Performed	Date Work Was Performed
Road work AND location	100 ⁰⁰ ON,	4/10/17
CLEAN-UP ON BOTH CLAIMS	EA. CLAIM	4/15/17

3. Name and mailing address of each person who performed the labor and improvements:

Name (please print)

Current Mailing Address (please print)

Randy Underwood

3292 W. McKinley Ave. Fresno, CA.
93722

4. Name and mailing address of each person who holds and claims the subject mining claim(s) for the valuable minerals contained therein. Be sure to indicate if there is a change of address:

Name (please print)

Current Mailing Address (please print)

RECEIVED
 BLM AZ STATE OFFICE
 2017 AUG 18 P 3:14
 PHOENIX, ARIZONA

5. The undersigned testifies that on the date of 4/10 & 4/15, 2017, all monuments required by law were erected upon the subject claim(s), and all notices required by law were posted on the subject claim(s) or copies thereof were in place, and at said date, each corner monument bore or contained

markings sufficient to appropriately designate the corner of the claim to which it pertains and the name of the claim(s).

I hereby certify under penalty of perjury under the laws of the State of ARIZONA that the foregoing statements are true and correct:

Randy Anderson
(Signature of person responsible for above statement)

Date: 8/14/17

Title 18 U.S.C. 1001 and 43 U.S.C. 1212 make it a crime for any person knowingly and willfully to make to any department or agency of the United States any false, fictitious or fraudulent statements or representations as to any matter within its jurisdiction.

Notary Block

SUBSCRIBED AND SWORN TO before me, this _____ day of _____ 20_____

By: _____
(Signature of Affiant)

Title: _____

My Commission Expires: _____

INSTRUCTIONS

1. This is an optional form that may be used to satisfy the requirements for the Bureau of Land Management (BLM) under the provisions of 43 U.S.C. §1744 and 30 U.S.C. §28-28d and the regulations thereunder (43 CFR part 3835). Since local and State laws may vary, you should contact your local and State agencies where the claims are located to ensure all applicable laws and requirements are satisfied.
2. The claimant(s) must fill in the date in paragraph 1 for the applicable assessment year and the county and state where the claims are located.
3. All claim names, BLM serial numbers, legal descriptions, and original county recording information must be listed for the claims pertaining to this assessment notice.
4. The claimant(s) must complete paragraph 2 listing all labor or improvements which was performed on or did benefit the subject mining claims. The value and date of the labor or improvements must also be listed. The total amount of labor or improvements can be listed, but the total expenditure must equal at least \$100 for each claim.
5. The names and current mailing addresses of the person(s) performing the labor shall be listed in paragraph 3.
6. The name and current mailing address of each owner (claimant) of the claims shall be listed in paragraph 4. The mailing address shall be the owner's address and not the address of an agent or anyone representing the claimant. Be sure to note if there has been a change of address.
7. Paragraph 5 shall be completed to show the date it was verified that all monuments required by law were properly erected, all notices were posted, and that corners were appropriately designated for all claims listed.
8. An exact legible reproduction or duplicate (other than microfilm or other electronic media) of the affidavit or another type of affidavit of assessment work that you file or will file in the county where each claim is located, must be filed with the BLM on or before December 30 of the calendar year in which the assessment year ends. For mill or tunnel sites, a separate notice of intent to hold must be filed with the BLM on or before December 30. Requirements for filing a notice of intent to hold can be found at 43 CFR 3835.33.
9. A processing fee of \$10 for each claim listed must be remitted to the BLM along with this or any other affidavit of assessment work.

RECEIVED
BLM
RECORDS OFFICE
ARIZONA
AUG 18 2 3 14

UNITED STATES
DEPARTMENT OF THE INTERIOR
BUREAU OF LAND MANAGEMENT

FORM APPROVED
OMB NO.: 1004-0114
Expires: October 31, 2016

AFFIDAVIT OF ANNUAL ASSESSMENT WORK

WHEN RECORDED, MAIL DOCUMENT TO:

NAME: Gerrald Underwood SR

ADDRESS: 3292 W. McKinley Ave

CITY, STATE, ZIP: Fresno, CA.
93722

FOR COUNTY RECORDER'S USE

No. of Claims ONE

x \$10/claim

Total due BLM \$ 10⁰⁰

TO ALL WHOM IT MAY CONCERN:

1. The undersigned certifies that at least \$100 per claim was expended for development, labor and improvements, or equivalent value added, as the annual assessment work for the assessment year ending September 1, 2017 for the following contiguous unpatented mining claim(s), located in the County of MARICOPA, in the State of ARIZONA.

BLM Serial No.	Name of Claim	Tp	Rg	Sec	Mer	County Recordation Book and Page No.	Date
441165	Shirthead Mine						4/5/17

RECEIVED
D.M. STAFF
OFFICE
2017 AUG 18 P 3:13
PHOENIX, ARIZONA

INTEREST
AUG 23 2017
BY: for

2. Type of labor and improvements (specify what was done and give the total value for that labor and improvement to show at least \$100 for each claim). If a geological, geochemical, or geophysical survey was performed, as per 30 U.S.C. 28-1, reference the title of the report of survey, give cost and date of the survey and report, and indicate it was filed with the County Recorder:

Description of Work Performed	Value of Work Performed	Date Work Was Performed
Repaired Areas of the road AND CAMP AREA & CLEANED UP TRASH ON SITE	\$100 -	4/5/17

3. Name and mailing address of each person who performed the labor and improvements:

<p>Name (please print) <u>Gerrald Underwood Sr.</u></p> <p>_____</p> <p>_____</p> <p>_____</p>	<p>Current Mailing Address (please print) <u>3292 W McKinley Ave</u> <u>FRESNO, CA. 93722</u></p> <p>_____</p> <p>_____</p> <p>_____</p>
---	--

4. Name and mailing address of each person who holds and claims the subject mining claim(s) for the valuable minerals contained therein. Be sure to indicate if there is a change of address:

<p>Name (please print)</p> <p>_____</p> <p>_____</p> <p>_____</p> <p>_____</p> <p>_____</p> <p>_____</p>	<p>Current Mailing Address (please print)</p> <p>_____</p> <p>_____</p> <p>_____</p> <p>_____</p> <p>_____</p> <p>_____</p>
--	---

RECEIVED
 BLM AZ STATE OFFICE
 2017 AUG 18 P 3:13
 PHOENIX, ARIZONA

5. The undersigned testifies that on the date of Gerrald Underwood, 2017, all monuments required by law were erected upon the subject claim(s), and all notices required by law were posted on the subject claim(s) or copies thereof were in place, and at said date, each corner monument bore or contained

markings sufficient to appropriately designate the corner of the claim to which it pertains and the name of the claim(s).

I hereby certify under penalty of perjury under the laws of the State of ARIZONA that the foregoing statements are true and correct:

[Signature] Date: 8/15/17
(Signature of person responsible for above statement)

Title 18 U.S.C. 1001 and 43 U.S.C. 1212 make it a crime for any person knowingly and willfully to make to any department or agency of the United States any false, fictitious or fraudulent statements or representations as to any matter within its jurisdiction.

Notary Block

SUBSCRIBED AND SWORN TO before me, this _____ day of _____ 20_____

By: _____
(Signature of Affiant)

Title: _____

My Commission Expires: _____

INSTRUCTIONS

1. This is an optional form that may be used to satisfy the requirements for the Bureau of Land Management (BLM) under the provisions of 43 U.S.C. §1744 and 30 U.S.C. §28-28d and the regulations thereunder (43 CFR part 3835). Since local and State laws may vary, you should contact your local and State agencies where the claims are located to ensure all applicable laws and requirements are satisfied.
2. The claimant(s) must fill in the date in paragraph 1 for the applicable assessment year and the county and state where the claims are located.
3. All claim names, BLM serial numbers, legal descriptions, and original county recording information must be listed for the claims pertaining to this assessment notice.
4. The claimant(s) must complete paragraph 2 listing all labor or improvements which was performed on or did benefit the subject mining claims. The value and date of the labor or improvements must also be listed. The total amount of labor or improvements can be listed, but the total expenditure must equal at least \$100 for each claim.
5. The names and current mailing addresses of the person(s) performing the labor shall be listed in paragraph 3.
6. The name and current mailing address of each owner (claimant) of the claims shall be listed in paragraph 4. The mailing address shall be the owner's address and not the address of an agent or anyone representing the claimant. Be sure to note if there has been a change of address.
7. Paragraph 5 shall be completed to show the date it was verified that all monuments required by law were properly erected, all notices were posted, and that corners were appropriately designated for all claims listed.
8. An exact legible reproduction or duplicate (other than microfilm or other electronic media) of this affidavit or another type of affidavit of assessment work that you file or will file in the county where each claim is located, must be filed with the BLM on or before December 30 of the calendar year in which the assessment year ends. For mill or tunnel sites, a separate notice of intent to hold must be filed with the BLM on or before December 30. Requirements for filing a notice of intent to hold can be found at 43 CFR 3835.33.
9. A processing fee of \$10 for each claim listed must be remitted to the BLM along with this or any other affidavit of assessment work.

RECEIVED
BLM DISTRICT OFFICE
MILWAUKEE, ARIZONA
AUG 18 P 3:13

United States Department of the Interior
Bureau of Land Management
 DIV OF LANDS, MINRLS & ENERGY
 ONE N CENTRAL AVE
 PHOENIX, AZ 85004 -4427
 Phone: 602-417-9200

Receipt

No: 3946582

Transaction #: 4056281	
Date of Transaction: 08/21/2017	
CUSTOMER:	
RANDY UNDERWOOD 3292 W MCKINLEY AVE FRESNO, CA 93722-5522 US	

LINE #	QTY	DESCRIPTION	REMARKS	UNIT PRICE	TOTAL
1	1.00	LOCATABLE MINERALS / MINING CLAIMS- NOT NEW-UNADJUD, ONE AUTH NO. ONLY / MINING CLAIM MONEY RECEIVED CASES: AMC436800/\$30.00	POL 2017/3 WAV	- n/a -	30.00
TOTAL:					\$30.00

PAYMENT INFORMATION					
1	AMOUNT:	10.00	POSTMARKED:	08/15/2017	
	TYPE:	CHECK	RECEIVED:	08/18/2017	
	CHECK NO:	2364			
	NAME:	UNDERWOOD, G R 3292 W MCKINLEY AVE FRESNO CA 93722-5522 US			
2	AMOUNT:	20.00	POSTMARKED:	08/15/2017	
	TYPE:	CHECK	RECEIVED:	08/18/2017	
	CHECK NO:	2365			
	NAME:	UNDERWOOD, G R 3292 W MCKINLEY AVE FRESNO CA 93722-5522 US			

REMARKS
* Both POL's are not notarized

This receipt was generated by the automated BLM Collections and Billing System and is a paper representation of a portion of the official electronic record contained therein.

Run Date: 08/01/16

Run Time: 09:50 AM

**DEPARTMENT OF THE INTERIOR
BUREAU OF LAND MANAGEMENT
MINING CLAIMS**

MC Maintenance Fees Paid Through the BLM Pay Portal

CBS Receipt: 3610080

Printed For Lead File # **AMC436799**

Agency Tracking ID: 1468953111

Assessment Year: 2017

Number of BLM Serial Nr: 3

Paid On: 07/19/2016

Total Amount Paid: \$465.00

Claim Name	BLM Serial No	Lead File No	Amount Paid
WYATT'S GOLD #3	AMC436468	AMC436468	\$155.00
BUCK HOLE MINE	AMC436799	AMC436799	\$155.00
ROUGH RIDER	AMC436806	AMC436804	\$155.00

United States Department of the Interior
Bureau of Land Management
 BUSINESS & SUPPORT SVCS DIV
 ONE N CENTRAL AVE SUITE 800
 PHOENIX, AZ 85004 -4427
 Phone: (602) 417-9200

Receipt

No: 3610080

Transaction #: 3713590	
Date of Transaction: 07/19/2016	
CUSTOMER:	
FREDERICK R YAHNE JR 777 MCGEES LANDING HEMPHILL, TX 75948 US	

LINE #	QTY	DESCRIPTION	REMARKS	UNIT PRICE	TOTAL
1	1.00	LOCATABLE MINERALS / MINING CLAIMS- NOT NEW-UNADJUD, ONE AUTH NO. ONLY / MINING CLAIM MONEY RECEIVED CASES: AMC436468/\$465.00		- n/a -	465.00
TOTAL:					\$465.00

PAYMENT INFORMATION			
NOTE: Items will appear on credit card statement as "BLM O Mining Claim".			
1	AMOUNT:	465.00	POSTMARKED: N/A
	TYPE:	CREDIT CARD	RECEIVED: 07/19/2016
	NAME:	FREDERICK R YAHNE JR 777 MCGEES LANDING HEMPHILL TX 75948 US	
	CARD NO:	XXXXXXXXXXXX2007	AUTH CODE: 126663
	NAME ON CARD:	FREDERICK R YAHNE JR	
	EXPIRES:	03/2019	
	SIGNATURE:		

REMARKS

This receipt was generated by the automated BLM Collections and Billing System and is a paper representation of a portion of the official electronic record contained therein.

Run Date: 08/01/16

Run Time: 09:50 AM

**DEPARTMENT OF THE INTERIOR
BUREAU OF LAND MANAGEMENT
MINING CLAIMS**

MC Maintenance Fees Paid Through the BLM Pay Portal

CBS Receipt: 3610080

Printed For Lead File # AMC436468

Agency Tracking ID: 1468953111

Assessment Year: 2017

Number of BLM Serial Nr: 3

Paid On: 07/19/2016

Total Amount Paid: \$465.00

Claim Name	BLM Serial No	Lead File No	Amount Paid
WYATT'S GOLD #3	AMC436468	AMC436468	\$155.00
BUCK HOLE MINE	AMC436799	AMC436799	\$155.00
ROUGH RIDER	AMC436806	AMC436804	\$155.00

United States Department of the Interior
Bureau of Land Management
 BUSINESS & SUPPORT SVCS DIV
 ONE N CENTRAL AVE SUITE 800
 PHOENIX, AZ 85004 -4427
 Phone: (602) 417-9200

Receipt

No: 3610080

Transaction #: 3713590	
Date of Transaction: 07/19/2016	
CUSTOMER:	
FREDERICK R YAHNE JR 777 MCGEES LANDING HEMPHILL, TX 75948 US	

LINE #	QTY	DESCRIPTION	REMARKS	UNIT PRICE	TOTAL
1	1.00	LOCATABLE MINERALS / MINING CLAIMS- NOT NEW-UNADJUD, ONE AUTH NO. ONLY / MINING CLAIM MONEY RECEIVED CASES: AMC436468/\$465.00		- n/a -	465.00
TOTAL:					\$465.00

PAYMENT INFORMATION			
NOTE: Items will appear on credit card statement as "BLM O Mining Claim".			
1	AMOUNT:	465.00	POSTMARKED: N/A
	TYPE:	CREDIT CARD	RECEIVED: 07/19/2016
	NAME:	FREDERICK R YAHNE JR 777 MCGEES LANDING HEMPHILL TX 75948 US	
	CARD NO:	XXXXXXXXXXXX2007	AUTH CODE: 126663
	NAME ON CARD:	FREDERICK R YAHNE JR	
	EXPIRES:	03/2019	
	SIGNATURE:		

REMARKS

This receipt was generated by the automated BLM Collections and Billing System and is a paper representation of a portion of the official electronic record contained therein.

UNITED STATES
DEPARTMENT OF THE INTERIOR
BUREAU OF LAND MANAGEMENT

AFFIDAVIT OF ANNUAL ASSESSMENT WORK

436799

WHEN RECORDED, MAIL DOCUMENT TO:

NAME: RANDY UNDERWOOD
 ADDRESS: 3292 W. McKinlay Ave.
 CITY, STATE, ZIP: FRESNO, CA.
93722

FOR COUNTY RECORDER'S USE

No. of Claims ONE
 x \$10/claim
 Total due BLM \$ 10-

TO ALL WHOM IT MAY CONCERN:

1. The undersigned certifies that at least \$100 per claim was expended for development, labor and improvements, or equivalent value added, as the annual assessment work for the assessment year ending September 1, 2016 for the following contiguous unpatented mining claim(s), located in the County of MARICOPA, in the State of ARIZONA.

BLM Serial No.	Name of Claim	Tp	Rg	Sec	Mer	County Recordation Book and Page No.	Date
<i>Ame</i> 436800	General Grant						

RECEIVED
BLM AZ STATE OFFICE
2016 AUG 25 PM 2:32
PHOENIX, ARIZONA

RECEIPT # 3642397

2. Type of labor and improvements (specify what was done and give the total value for that labor and improvement to show at least \$100 for each claim). If a geological, geochemical, or geophysical survey was performed, as per 30 U.S.C. 28-1, reference the title of the report of survey, give cost and date of the survey and report, and indicate it was filed with the County Recorder:

Description of Work Performed	Value of Work Performed	Date Work Was Performed
2 days of road work and location	200	4/27-4/28 2016

3. Name and mailing address of each person who performed the labor and improvements:

Name (please print)

RANDY UNDERWOOD

Current Mailing Address (please print)

3292 W. McKinley Ave., Fresno, CA 93722

4. Name and mailing address of each person who holds and claims the subject mining claim(s) for the valuable minerals contained therein. Be sure to indicate if there is a change of address:

Name (please print)

Current Mailing Address (please print)

RECEIVED
 BLM AZ STATE OFFICE
 2016 AUG 25 P 2:32
 PHOENIX, ARIZONA

5. The undersigned testifies that on the date of 04/28, 2016 all monuments required by law were erected upon the subject claim(s), and all notices required by law were posted on the subject claim(s) or copies thereof were in place, and at said date, each corner monument bore or contained

markings sufficient to appropriately designate the corner of the claim to which it pertains and the name of the claim(s).

I hereby certify under penalty of perjury under the laws of the State of ARIZONA that the foregoing statements are true and correct.

Randy Underwood
(Signature of person responsible for above statement)

Date: 08/22/2016

Title 18 U.S.C. 1001 and 43 U.S.C. 1212 make it a crime for any person knowingly and willfully to make to any department or agency of the United States any false, fictitious or fraudulent statements or representations as to any matter within its jurisdiction.

Notary Block

SUBSCRIBED AND SWORN TO before me, this _____ day of _____ 20____

By: _____
(Signature of Affiant)

Title: _____

My Commission Expires: _____

RECEIVED
BLM AZ STATE OFFICE
2016 AUG 25 P 2:35
PHOENIX, ARIZONA

INSTRUCTIONS

1. This is an optional form that may be used to satisfy the requirements for the Bureau of Land Management (BLM) under the provisions of 43 U.S.C. §1744 and 30 U.S.C. §28-28d and the regulations thereunder (43 CFR part 3835). Since local and State laws may vary, you should contact your local and State agencies where the claims are located to ensure all applicable laws and requirements are satisfied.
2. The claimant(s) must fill in the date in paragraph 1 for the applicable assessment year and the county and state where the claims are located.
3. All claim names, BLM serial numbers, legal descriptions, and original county recording information must be listed for the claims pertaining to this assessment notice.
4. The claimant(s) must complete paragraph 2 listing all labor or improvements which was performed on or did benefit the subject mining claims. The value and date of the labor or improvements must also be listed. The total amount of labor or improvements can be listed, but the total expenditure must equal at least \$100 for each claim.
5. The names and current mailing addresses of the person(s) performing the labor shall be listed in paragraph 3.
6. The name and current mailing address of each owner (claimant) of the claims shall be listed in paragraph 4. The mailing address shall be the owner's address and not the address of an agent or anyone representing the claimant. Be sure to note if there has been a change of address.
7. Paragraph 5 shall be completed to show the date it was verified that all monuments required by law were properly erected, all notices were posted, and that corners were appropriately designated for all claims listed.
8. An exact legible reproduction or duplicate (other than microfilm or other electronic media) of this affidavit or another type of affidavit of assessment work that you file or will file in the county where each claim is located, must be filed with the BLM on or before December 30 of the calendar year in which the assessment year ends. For mill or tunnel sites, a separate notice of intent to hold must be filed with the BLM on or before December 30. Requirements for filing a notice of intent to hold can be found at 43 CFR 3835.33.
9. A processing fee of \$10 for each claim listed must be remitted to the BLM along with this or any other affidavit of assessment work.

RANDY UNDERWOOD
3292 W. McKinley Ave
Fresno, CA. 93722

RECEIVED
BLM AZ STATE OFFICE

2016 AUG 25 P 2:32

PHOENIX, ARIZONA

Bureau of Land Management
ARIZONA State Office
One North Central Ave., Suite 800
Phoenix, AZ., 85004-4427

FRESNO CA 936

22 AUG 2016 PM 1 L



8500484427 C041



United States Department of the Interior
Bureau of Land Management
 DIV OF LANDS, MINRLS & ENERGY
 ONE N CENTRAL AVE
 PHOENIX, AZ 85004 -4427
 Phone: 602-417-9200

Receipt

No: 3642397


Transaction #: 3746351	
Date of Transaction: 08/26/2016	
CUSTOMER:	
GERALD R UNDERWOOD 3292 W MCKINLEY AVE FRESNO,CA 93722-5522 US	

LINE #	QTY	DESCRIPTION	REMARKS	UNIT PRICE	TOTAL
1	1.00	LOCATABLE MINERALS / MINING CLAIMS-NOT NEW-UNADJUD,ONE AUTH NO. ONLY / MINING CLAIM MONEY RECEIVED CASES: AMC436800/\$10.00	WAIVER 2017 - 1 / POL 2016 - 1	- n/a -	10.00
TOTAL:					\$10.00

PAYMENT INFORMATION					
1	AMOUNT:	10.00	POSTMARKED:	08/22/2016	
	TYPE:	CHECK	RECEIVED:	08/25/2016	
	CHECK NO:	2204			
	NAME:	UNDERWOOD, G R 3292 W MCKINLEY AVE FRESNO CA 93722-5522 US			

REMARKS

This receipt was generated by the automated BLM Collections and Billing System and is a paper representation of a portion of the official electronic record contained therein.

ENTERED
 AUG 29 2016
 BY: 

UNITED STATES
DEPARTMENT OF THE INTERIOR
BUREAU OF LAND MANAGEMENT

438

ADH

MAINTENANCE FEE WAIVER CERTIFICATION

FORM APPROVED
OMB NO. 1004-0114
Expires: October 31, 2016

436799

SEE INSTRUCTIONS ON PAGE 2

- This small miner waiver is filed for the assessment year beginning on September 1, 2016 and ending on September 1, 2017.
- The undersigned and all related parties owned ten or fewer mining claims, mill, or tunnel sites located and maintained on Federal lands in the United States of America on September 1, 2016.
- The undersigned have performed the assessment work required by law for each mining claim listed prior to filing this waiver and understand that by filing this form, the undersigned must file an affidavit of assessment work with the Bureau of Land Management (BLM) by the December 30th following the filing of this waiver.
- The undersigned understand that if the assessment work obligation has not yet come due under 30 U.S.C. 28 (for those claims in their first assessment year only), a notice of intent to hold reciting this condition must be recorded by the December 30th following the filing of this waiver.
- The undersigned understand that mill and tunnel sites may also be listed on this waiver and be waived from payment of the maintenance fee, and that a notice of intent to hold for these sites is required to be filed with the BLM by the December 30th following the filing of this waiver.
- The undersigned understand and acknowledge that pursuant to 43 U.S.C. 1212 and 18 U.S.C. 1001, the filing or recording of a false, fictitious, or fraudulent document with the BLM may result in a fine of up to \$250,000, a prison term not to exceed five years, or both.
- The mining claims, mill or tunnel sites for which this waiver from payment of the maintenance fees is requested are:

CLAIM OR SITE NAME	BLM RECORDATION SERIAL NUMBER
1. <u>GENERAL GRANT ROAD</u>	<u>AMC 436800</u> ✓
2.	
3.	
4.	
5.	
6.	
7.	
8.	
9.	
10.	

RECEIVED
BLM AZ STATE OFFICE
2016 AUG 25 P 2:32
PHOENIX, ARIZONA

The owner(s) (claimants) of the above mining claims and sites are:

RANDY UNDERWOOD
(Owner's Name - Please Print)
3292 W. McKinley Ave
(Owner's Mailing Address)

Randy Underwood
(Owner's Signature)
FRESNO CA 93712
(City) (State) (Zip Code)

(Owner's Name - Please Print)

(Owner's Mailing Address)

(Owner's Signature)

(City) (State) (Zip Code)

(Owner's Name - Please Print)

(Owner's Mailing Address)

(Owner's Signature)

(City) (State) (Zip Code)

(Owner's Name - Please Print)


(Owner's Mailing Address)

(Owner's Signature)

(City) (State) (Zip Code)

ENTERED
483
SEP 07 2016
BY: *[Signature]*

nw
[Signature]



AMERICAN UNIVERSITY

SOIP V10 S2 B S 3S

BY WYD
DELETED

NOTICE!!

These documents have been scanned!

Do not place un-scanned documents beneath this notice!

Do not remove this notice from this file!

GPO Jacket No. 560-102
Print Order 61540
Rise Business Services, LLC
Job=AZ15 5/2/2019



Box Number= AZ15019



Claim Begin-End: AMC436799-AMC436800

5 Miscellaneous



AZ15019-9

AMC436731-AMC437154



DEPARTMENT OF LAND TRANSFER INFORMATION

PROTECTING AMERICA'S RESOURCES

WWW.LANDTRANSFER.US.COM

942 CALLE AMANECER SUITE A
SAN CLEMENTE, CA 92673

TEL 949.361.6618
FAX 949.366.9945

February 15, 16

Bureau of Land Management
Arizona State Office
One Central Avenue
Suite 800
Phoenix, AZ 85004-4427

RE: Two (2) New Location Notices/Unpatented Mining Claims

To Whom It May Concern:

Enclosed, please find a check payable to Department of the Interior/BLM for payment in the amount of \$424.00 for two new location notices for unpatented mining claims.

Should you need any additional information, please do not hesitate to call on me.

Warmest Regards,

Recording Department
949.361.6618

AMC436799

RECEIVED
BLM ARIZONA STATE OFFICE
2016 FEB 22 10 3: 26
PHOENIX, AZ 85001

NOTICE!!

These documents have been scanned!

Do not place un-scanned documents beneath this notice!

Do not remove this notice from this file!

GPO Jacket No. 560-102
Print Order 61540
Rise Business Services, LLC
Job=AZ15 5/2/2019



Box Number= AZ15019



Claim Begin-End: AMC436799-AMC436800

6 Location Notices-Amendments and Supporting Documents



AZ15019-9

AMC436731-AMC437154

MINING CLAIM STATUS REPORT

Data Entered: 02/25/16 Rasm

MTP Checked By: 02/25/16 Rasm
GEO Checked By: 02/25/16 Rasm

LEAD SERIAL NUMBER: AMC 436799 thru AMC 436800

NUMBER OF CLAIMS & TYPE:

2 LODE
____ PLACER
____ ASSOCIATION PLACER
____ MILL SITE
____ TUNNEL SITE

CHARGES:

Location Fee @ \$37 = \$ 74.00
Processing Fee @ \$20 = \$ 40.00
Maintenance Fee @ \$155 = \$ 310.00
Add'l Maint Fee for Assoc Placer = \$ _____
SUBTOTAL \$ 424.00
Other Fees \$ _____
Other Fees \$ _____
TOTAL \$ 424.00

TOTAL ACREAGE: N/A Per Claim
(Placer Only)

NUMBER OF LOCATORS: 1

DOCUMENTS RECEIVED VIA: Over-the-Counter [] Mail [] **TIMELY FILED:** Yes [] No []

LEGAL DESCRIPTION: T 5N R 7W SEC 31
T _____ R _____ SEC _____
T _____ R _____ SEC _____
T _____ R _____ SEC _____
T _____ R _____ SEC _____

BLM [] FOREST SERVICE [] _____ SUBJ TO PL 359: Yes [] No []
WILDERNESS AREA [] _____

SPLIT ESTATE: N/A [] SX [] PX [] OTHER [] _____
SRHA [] Was proper Notice filed if located on SHRA Land? Yes [] No []

RECONVEYED MINERALS ON BLM LAND REQUIRE OPENING ORDER FROM 1944 TO 1993:

Open to Entry On _____ N/A []

COMMENTS/STATUS: VOID [] PARTIALLY VOID [] PVT MINERALS [] WITHDRAWN LANDS []
OTHER [] _____

[] Claimant acknowledges that portions of the following claim(s) site(s) may be void or voidable.

Printed Name of Claimant _____ Signature of Claimant _____

*****FINAL ADJUDICATION*****

DATE 7-29-16 INITIALS RE

AMC 436799

RECORDING REQUESTED BY:

(Mail recording to;)

Department of Land

Transfer Information, Inc.

942 Calle Amanecer, Suite B

San Clemente, CA 92673

FOR RECORDER'S USE

LOCATION NOTICE FOR LODE MINING CLAIM

NOTICE IS HEREBY GIVEN that the **BUCK HOLE MINE** lode mining claim has been located by Department of Land Transfer Information, Inc., a Wyoming Corporation whose current mailing address is 942 Calle Amanecer, Suite B, San Clemente, CA 92673.

The general course of this claim is East and West and it is situated in the Gila-Salt River Meridian, Maricopa County, Arizona.

This claim is 1500 feet in length and 600 feet in width. This claim runs from the location monument on which this location notice is posted approximately 1,200 feet in a Easterly direction to the East end line and approximately 300 feet in a Westerly direction to the West end line. The claim excludes any and all patented mining claims and Federal Highways located within said boundaries.

This claim is marked by four (4) monuments, one at each corner of the claim. Additionally, there are two (2) end-line markers on each side of the center of the claim. All markers are 4" x 4" posts that are buried 1.5' in the ground and protrude 4.5' above the ground embossed with the name of the claim and its location in relation to the claim.


The location monument on which this notice is posted is situated within Section 31, Township 5N, Range 7W, Gila-Salt River Meridian, Maricopa County Arizona and this claim encompasses portions of the following quarter section (s), Township (s) and Range (s); NW ¼ of Sec. 31 T5N, R7W Gila-Salt River Meridian, Maricopa County Arizona.

The locality of this claim with reference to some natural object or permanent monument and additional information (if any) concerning its locality are as follows: NW corner of this claim is 721 Feet South and 530 Feet East of the NW corner of Section 31, T5N, R7W.

DATED AND POSTED on the ground this 14th day of December, 2015.

Locator of this lode mining claim is

DEPARTMENT OF LAND TRANSFER INFORMATION, INC.


Steven L. Cyrus, President

Authorized Officer for DEPARTMENT OF LAND TRANSFER INFORMATION, INC.

AMC 436799

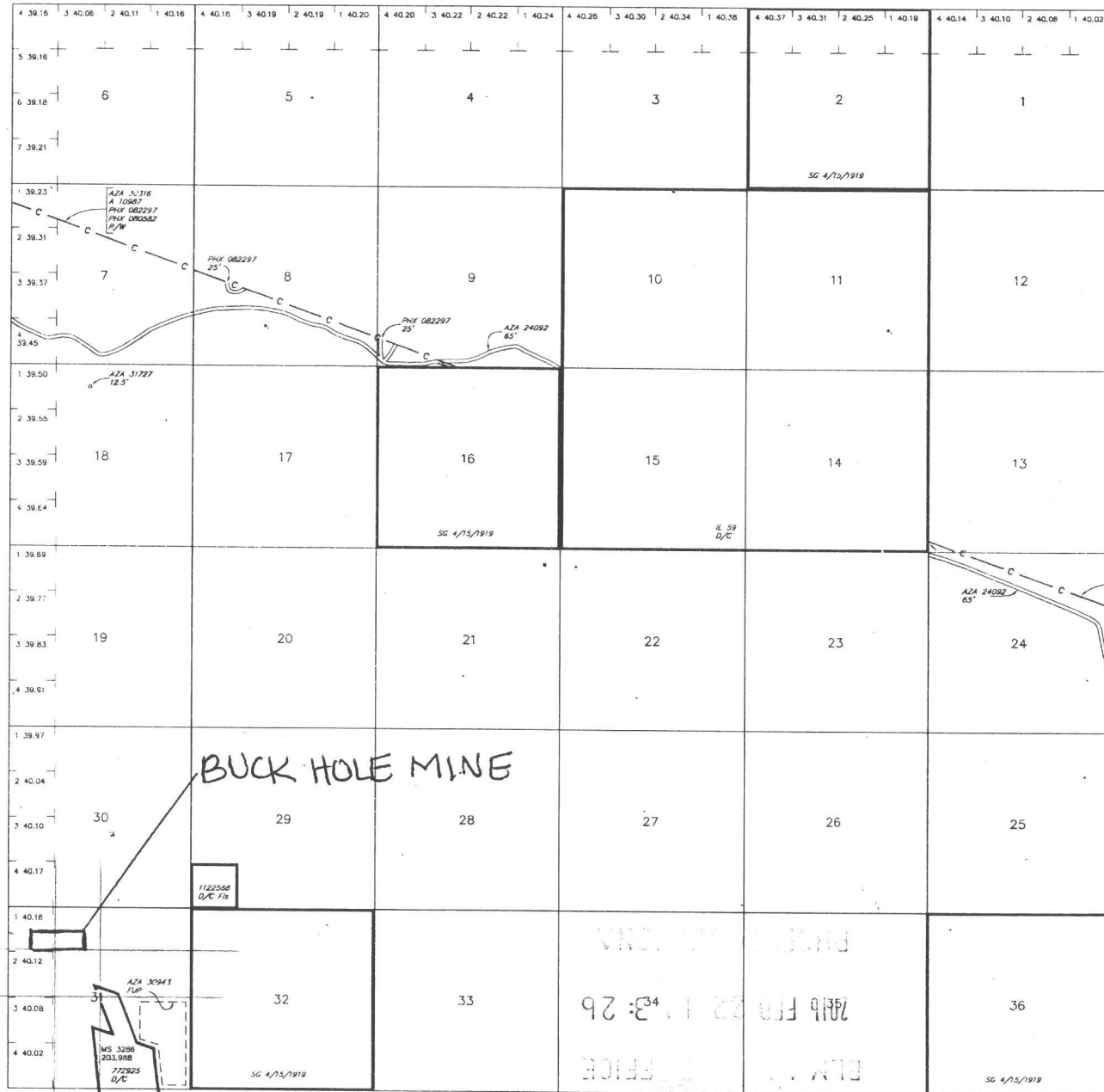
2016 FEB 22 PM 3:26

RECORDER'S OFFICE

TOWNSHIP 5 NORTH RANGE 7 WEST OF THE GILA AND SALT RIVER MERIDIAN, ARIZONA

MARICOPA COUNTY

STATUS OF PUBLIC DOMAIN
LAND AND MINERAL TITLES



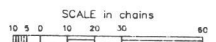
RESURVEY		ORIGINAL SURVEY	
TRACT NO	T R SEC	TRACT NO	SUBDIVISION

FOR ORDERS AFFECTING DISPOSAL OR USE OF UNIDENTIFIED LANDS WITHDRAWN FOR CLASSIFICATION, MINERALS, WATER AND/OR OTHER PUBLIC PURPOSES, REFER TO INDEX OF MISCELLANEOUS DOCUMENTS.

DIST NO 2

GRAZING DIST NO 2

MDS 318 SW



WARNING STATEMENT
This plot is the Bureau's Record of Title, and should be used only as a graphic display of the townships survey data. Records herein do not reflect title changes which may have been effected by lateral movements of rivers or other bodies of water. Refer to the cadastral surveys for official survey information.

Lot 33'43'29"N
Long 112'55'59"W

CURRENT TO	BT	T	5 N
6-23-2004	PV	R	7 W

AMC 436799

RECORDING REQUESTED BY:
(Mail recording to;)
Department of Land
Transfer Information, Inc.
942 Calle Amanecer, Suite B
San Clemente, CA 92673

FOR RECORDER'S USE

LOCATION NOTICE FOR LODE MINING CLAIM

NOTICE IS HEREBY GIVEN that the **GENERAL GRANT MINE** lode mining claim has been located by Department of Land Transfer Information, Inc., a Wyoming Corporation whose current mailing address is 942 Calle Amanecer, Suite B, San Clemente, CA 92673.

The general course of this claim is North and South and it is situated in the Gila-Salt River Meridian, Maricopa County, Arizona.

This claim is 1500 feet in length and 600 feet in width. This claim runs from the location monument on which this location notice is posted approximately 1,200 feet in a Northerly direction to the North end line and approximately 300 feet in a Southerly direction to the South end line. The claim excludes any and all patented mining claims and Federal Highways located within said boundaries.

This claim is marked by four (4) monuments, one at each corner of the claim. Additionally, there are two (2) end-line markers on each side of the center of the claim. All markers are 4" x 4" posts that are buried 1.5' in the ground and protrude 4.5' above the ground embossed with the name of the claim and its location in relation to the claim.

The location monument on which this notice is posted is situated within Section 31, Township 5N, Range 7W, Gila-Salt River Meridian, Maricopa County Arizona and this claim encompasses portions of the following quarter section (s), Township (s) and Range (s); NW ¼ of Sec. 31 and the SW ¼ of Section 30, T5N, R7W Gila-Salt River Meridian, Maricopa County Arizona.

The locality of this claim with reference to some natural object or permanent monument and additional information (if any) concerning its locality are as follows: SW corner of this claim is 718 Feet South and 0 Feet East of the NW corner of Section 31, T5N, R7W.

DATED AND POSTED on the ground this 14th day of December, 2015.

Locator of this lode mining claim is

DEPARTMENT OF LAND TRANSFER INFORMATION, INC.



Steven L. Cyros, President
Authorized Officer for DEPARTMENT OF LAND TRANSFER INFORMATION, INC.

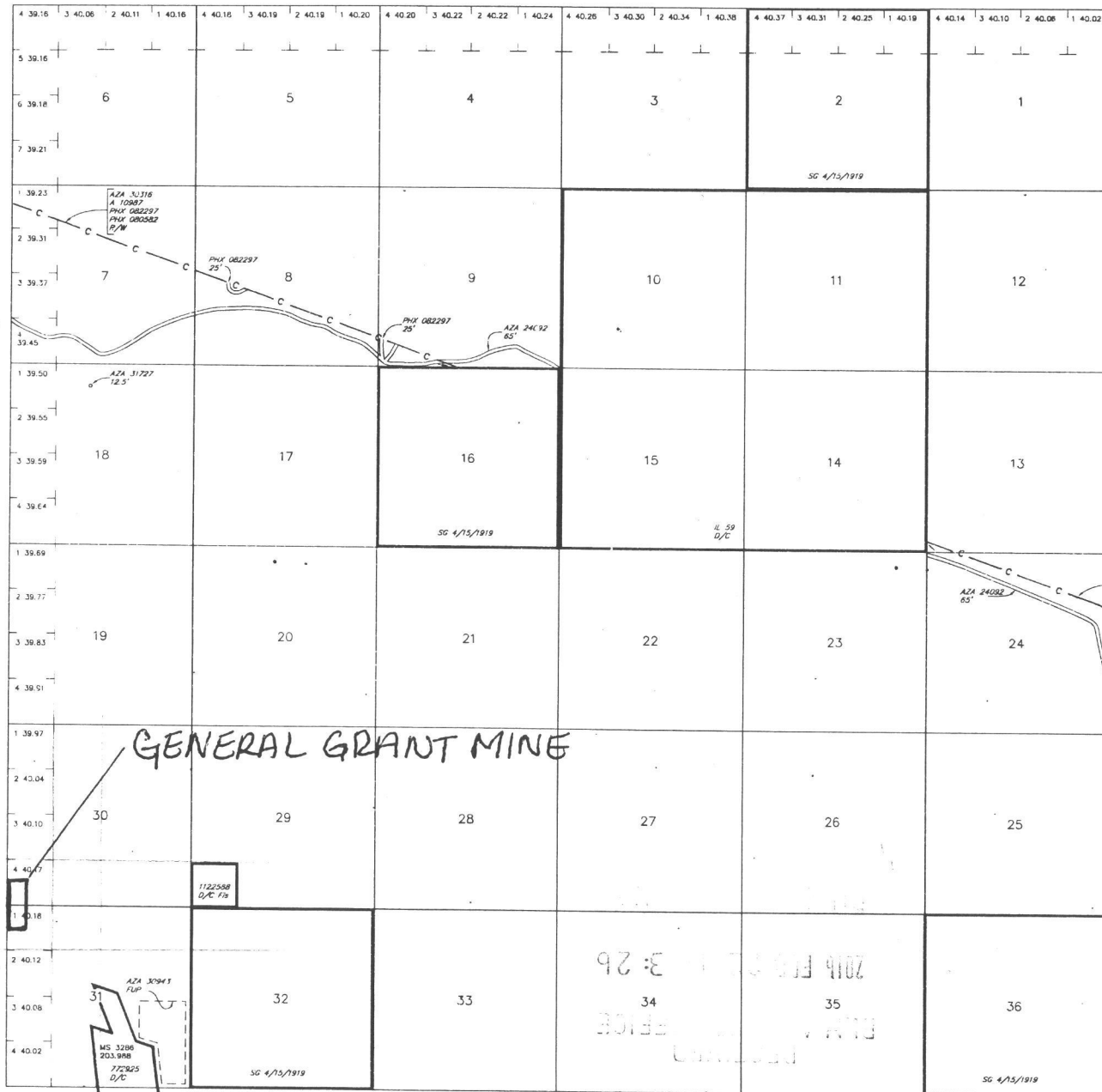
AMC 436800

2015 DEC 14 3:26
REC'D - DEPARTMENT OF LAND TRANSFER INFORMATION, INC.

TOWNSHIP 5 NORTH RANGE 7 WEST OF THE GILA AND SALT RIVER MERIDIAN, ARIZONA

MARICOPA COUNTY

STATUS OF PUBLIC DOMAIN
LAND AND MINERAL TITLES



INDEX TO SEGREGATED TRACTS				
RESURVEY TRACT NO	ORIGINAL SURVEY			
	T	R	SEC	SUBDIVISION

FOR ORDERS AFFECTING DISPOSAL OR USE OF UNIDENTIFIED LANDS WITHDRAWN FOR CLASSIFICATION, MINERALS, WATER AND/OR OTHER PUBLIC PURPOSES, REFER TO INDEX OF MISCELLANEOUS DOCUMENTS.

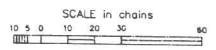
DIST NO 2

GRAZING DIST NO 2

MDS 318 SW

GENERAL GRANT MINE

2019 FEB 21 3:29 PM
MARIKOPA COUNTY



WARNING STATEMENT
This plot is the Bureau's Record of Title, and should be used only as a graphic display of the township survey data. Records hereon do not reflect title changes which may have been affected by lateral movements of rivers or other bodies of water. Refer to the cadastral surveys for official survey information.

Lat 33°43'29"N
Long 112°55'59"W

CURRENT TO	BT	T	5 N
6-23-2004	PV	R	7 W

0089E40W

DEPARTMENT OF INTERIOR
BUREAU OF LAND MANAGEMENT

Input Parameters for Geographic Report with Land

System Id = CR

Admin State = AZ

Geo State =

Casetype Begins With

Case Disp Txt = AUTHORIZED, CANCELLED, EXPIRED, PENDING, REJECTED, RELINQUISHED, WITHDRAWN

Mer Twp Rng =

Section =

Mtrs = 14 0050N 0070W 031, 14 0050N 0070W 999

Commodity =

Commodity Txt =

Pending Org =

Pend Org Decode =

Total Rows Returned: 3

RUN TIME: 11:33 AM

UNITED STATES DEPARTMENT OF INTERIOR
BUREAU OF LAND MANAGEMENT
GEOGRAPHIC REPORT WITH LAND
Sorted by Serial Number

RUN DATE: 02/25/2016
Page 1 of 1

Adm State: AZ

Serial Number: AZA 030943
Total Case Acres: 65.000

<u>Casetype</u>	<u>Case Disp</u>	14	0050N	0070W	<u>Sect</u>	<u>Sur Typ</u>	<u>Sur Num</u>	<u>Suff</u>	<u>Subdivision</u>	<u>Act Pend</u>
360413	AUTHORIZED				031	FF			E2SE EXCLUDING MS3286;	

Serial Number: AZA 033020
Total Case Acres: 10.000

<u>Casetype</u>	<u>Case Disp</u>	14	0050N	0070W	<u>Sect</u>	<u>Sur Typ</u>	<u>Sur Num</u>	<u>Suff</u>	<u>Subdivision</u>	<u>Act Pend</u>
361113	EXPIRED				031	FF			S2SESE (PART);	

Serial Number: AZA 035572
Total Case Acres: 10.000

<u>Casetype</u>	<u>Case Disp</u>	14	0050N	0070W	<u>Sect</u>	<u>Sur Typ</u>	<u>Sur Num</u>	<u>Suff</u>	<u>Subdivision</u>	<u>Act Pend</u>
361113	AUTHORIZED				031	FF			S2SESE (PART);	

